



46 Nicholson Street St Leonards

Planning Proposal

Update

April 2021

Prepared for Jemalong

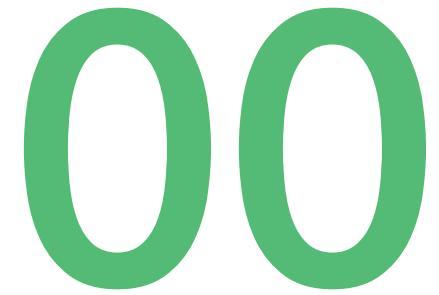


Contents

| | | |
|----|------------------------------------|----|
| 00 | Executive Summary | 05 |
| 01 | Site Context | 07 |
| | Demographics | 08 |
| | Strategic Context | 09 |
| | Urban Analysis | 10 |
| | Precinct Analysis | 11 |
| | Site Analysis | 12 |
| | Streetscape Views | 14 |
| 02 | Vision for 46 Nicholson | 16 |
| | Sydney Nodal City | 18 |
| | What Tenants Want | 19 |
| | St Leonards as a specialist centre | 20 |
| | Sustainability | 21 |
| 03 | Urban Design Response | 22 |
| 04 | Proposal Design Response | 30 |
| | Urban Narrative | 31 |
| | Proposal Design Narrative | 32 |
| | Tenant Narrative | 33 |
| | Plans & Floorplate analysis | 37 |
| | Area Schedule | 46 |
| 05 | Appendix | 48 |
| | Existing Open Space | 49 |
| | Sun Eye Views | 50 |
| | View Sharing | 52 |



Site



Executive Summary

- Twynam Investments through it's wholly owned subsidiary Jemalong Property Group is seeking a streamlined approval for the consolidated site know an 46 Nicholson Street, St Leonards.
- In conjunction with Woods Bagot, Ethos Urban and Jones Lang Lasalle, Jemalong has assembled a team that is capable of designing and delivering a high quality A Grade commercial building which:
 - meets the council's, surrounding buildings and the markets demands;
 - meets modern tenants' requirements, including being a 5 star green building, panoramic views and large contiguous floor plates;
 - meets a specific need of the current commercial property cycle which means tenants wishing to move from the CBD and Macquarie Park but still want outstanding connectivity can relocate to St Leonards as an affordable transport connected alternative.
- Jones Lang Lasalle have identified a range of tenants who are interested in moving to the St Leonards area and leveraging the lower total cost of rent with access to the CBD via the two train lines (metro and heavy rail).
- For these tenants to move to St Leonards other non-financial objectives need to be met including environmental and reputational factors that Woods Bagot have sought to address in this presentation.
- Jemalong confirms that the window of opportunity that exist to meet Council's commercial development objectives, does require co-operation of all parties to design and approve a product which the Council, the development team, tenants and the community can be proud of.
- Jemalong and it's advisors are of the view that a window of 12 to 18 months bring this opportunity to reality. This requires amending controls (LEP) and approval of the detailed DA in this timeframe.



01

Site Context

Context | Demographics

Demographics

At the 2016 census the population of St Leonards was 5,495 people.

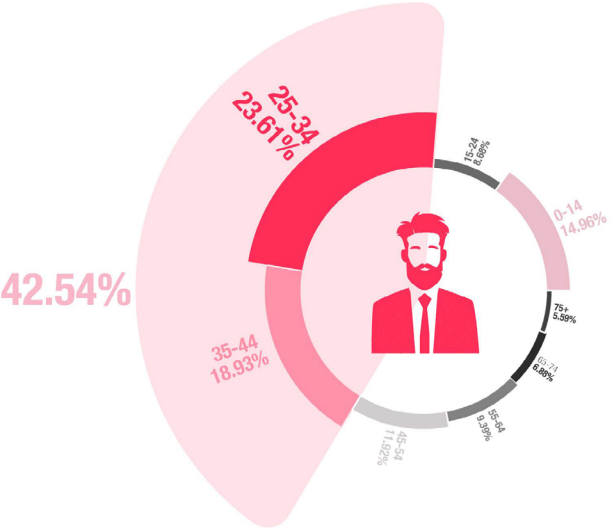
The demographic profile of St Leonards identifies a high rate of young people studying and working in science and health care who prefer to use public transport to commute and live in smaller dwellings. This suggests that a predominantly commercial offering with mixed-use components which would offer employment and active ground floor offerings would be ideal for this Precinct.

The predominant uses adjacent to the subject site are residential high rise towers, mixed-use and commercial buildings.

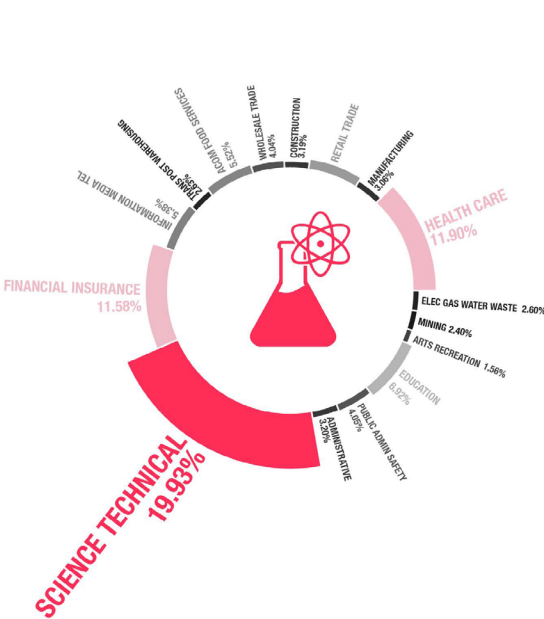
Analysis comparing the difference in catchment areas signifies that St Leonards is a developing area containing high density, higher than average personal incomes and higher levels of education and employment.

1 Population Analysis


AGE PROFILE



OCCUPATION SECTOR



COMMUTE MODES: PRE-COMPLETION OF CROWS NEST STATION



2 Geographic Analysis

CATCHMENT KM



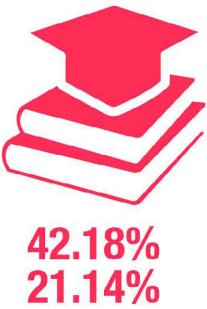
DENSITY PERSONS PER SQ KM



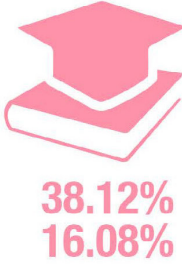

MEDIAN WEEKLY INCOME AUD



EDUCATION BACHELOR POSTGRADUATE



EMPLOYED PERCENTAGE



¹ 2016 ABS Census Data

Context | Strategic Context



Local Environment Plan and Development Plan

The site is located south of the Pacific Highway and is within the Lane Cove LGA.

Regional and local planning frameworks identify key controls for the site within the broader Sydney and local context. The relevant local planning frameworks include:

- Lane Cove Local Environmental Plan 2009
- Lane Cove Development Control Plan 2010

As specified by the Lane Cove LEP 2009, the key site controls include:

- B3 Commercial Zone
- Maximum Height of 25 metres
- Maximum FSR of 4.5:1

The controls seek to promote varied use including retail, business, office, entertainment, community and other suitable land uses that enhance the local and wider community. These include the creation of employment within accessible locations, encouragement to use of public transport, maximising of sunlight to surrounding properties and public domain, and good urban design outcomes.

This proposal seeks to enhance the creation of employment opportunities in the mixed-use precinct within the permitted zoning use of the current B3 Commercial zoning. It simultaneously seeks to engage with, and activate the public domain.



Lane Cove Council Local Strategic Planning Statement (2019)

This Local Strategic Planning Statement (LSPS) outlines the 20 year vision, planning priorities and actions for land use in the Lane Cove Local Government Area (LGA). It translates the current visions and strategies expressed in the Community Strategic Plan and related actions in the Delivery Program into specific land use planning priorities and actions.

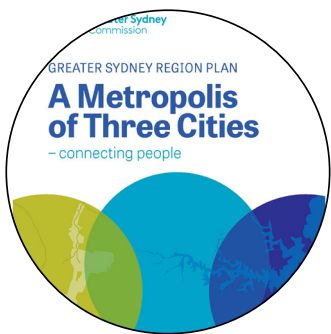
The site is identified as 'a priority for job intensification only'.

Planning Priority 7 - Facilitate location of a diverse range of retail, commercial and industrial businesses in Lane Cove.

Lane Cove Council's overall goal for St Leonards is to support the creation of an area with a high level of liveability, amenity and connectivity. Remaining B3 Commercial Core zoned land will be protected from any further rezoning to residential or mixed use, as a number of existing Commercial buildings have health and education related businesses and tenants

Actions

Achieve a balance between the designated commercial core and residential development in the St Leonards Strategic Centre to manage the impact of residential development in crowding out commercial activity - Ongoing



Greater Sydney Region Plan: A Metropolis of Three Cities (2018)

The 40 year vision of the Greater Sydney Region Plan is to accommodate the needs of Sydney's growing population within a metropolis of three cities; Western Parkland City, Central River City and Eastern Harbour City, where residents live within 30 minutes of their jobs, education, health facilities, services and great places. The subject site is located within the Eastern Harbour City, an area which aims to be the metropolitan centre of global financial, professional, health, education and innovation sectors with 50,000 new jobs.

The proposal will create a commercial anchor in the evolving precinct, reinforcing the North District Plan, which identifies St. Leonards as a Strategic Center. The vision is to create employment opportunities and to enhance the future public domain and pedestrian links between St Leonards Station and Crows Nest Station.



St Leonards and Crows Nest 2036 Plan

In October 2018, DP&E released the St Leonards and Crows Nest 2036 Plan for public review and comment.

The Plan vision is for St Leonards Core to be revitalised through a balance of commercial and residential development, providing lively and active streets, safe and interesting laneways for people, and sunny tree-lined public spaces. Providing 16,500 additional jobs over the next 20 years to support a growing and evolving economy, with opportunities for employment in the industrial, professional, creative, retail, health and education sectors.

The 2036 Plan proposes the site retain the B3 Commercial Core zoning, provides a 30 storeys height and 15:1 FSR.



St Leonards Crows Nest Station Precinct Interim Statement (2017)

The strategic role of the St Leonards and Crows Nest Station Precinct is to strengthen and develop the existing qualities of the area to attract people to live, work and relax there. The Precinct is a major node

The site is located in the St Leonards Centre. With regards to this area, some of the key outcomes are:

- A true high density centre that ensures the Precinct strengthens its role as a major commercial centre in Sydney.
- A mix of commercial, retail, community, residential and public domain uses that complement St Leonards and Crows Nest.
- An improved public domain through varied building types, improved connections and a high quality streetscape will be delivered.

Key matters for consideration include amalgamation of key sites to ensure good design outcomes can be achieved, appropriate heights and densities to ensure amenity is not compromised, minimising overshadowing impacts to the south, open space requirements, the prioritisation of pedestrians and traffic minimisation.

Context | Urban Analysis

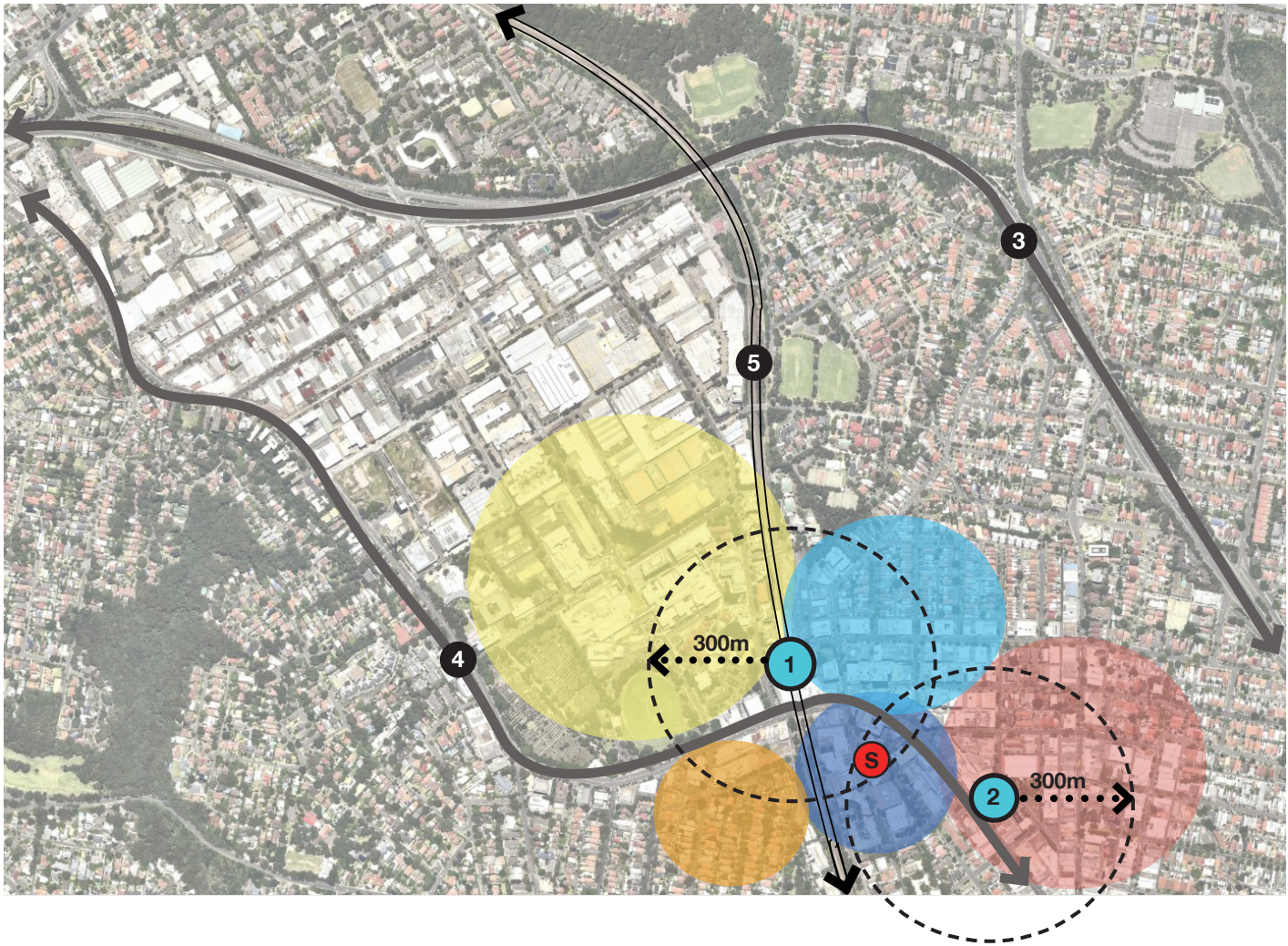


Transport Connectivity

- 1. St Leonards Station
- 2. Crows Nest Station
- 3. Gore Hill Freeway
- 4. Pacific Highway
- 5. Rail
- 6. Royal Northshore Hospital
- S. Site

..... train commuting distance

← - - - → 700m to Royal North Shore Hospital



Connections

- 1. St Leonards Station
- 2. Crows Nest Station
- 4. Pacific Highway
- 5. Rail
- S. Site

Contextual Use

- St Leonards Town Centre Precinct
 - Crows Nest Precinct
 - Health and Education Precinct
 - Residential Precinct
 - Mixed-Use Precinct
- - - - 300m to stations

Context | Precinct Analysis



Connectivity

- 1. St Leonards Station
- 2. Crows Nest Station
- 3. Nicholson Street
- 4. Pacific Highway
- 5. Rail
- 6. Christie Street
- 7. Pedestrian link
- 8. Future pedestrian link
- 9. Royal Northshore Hospital

- 300m walking distance to station
- 700m to Northshore Hospital
- Pedestrian Link
- B Future Bus interchange

WOODS BAGOT



Public Domain and Landscaped Amenities

- 1. St Leonards Station
- 2. Crows Nest Station
- 3. Nicholson Street
- 4. Pacific Highway
- 5. Rail
- 6. Christie Street
- 7. Pedestrian link
- 8. Future pedestrian link
- 9. Proposed 88 Christie Street precinct with over rail public domain

- Green tree-lined streets leading to site
- Open recreational facilities



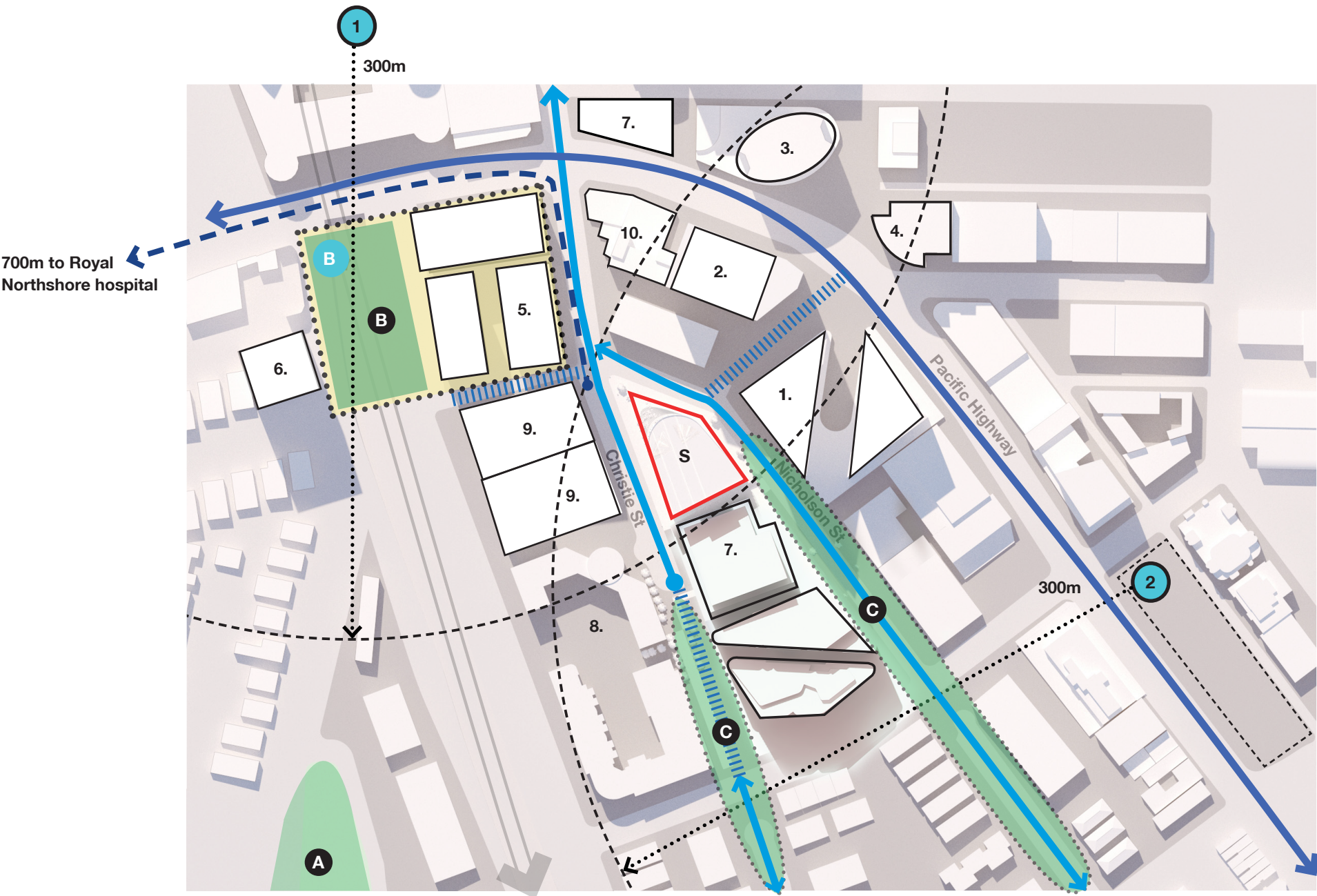
46 Nicholson Street

Context | Site Analysis

Site Connectivity and Landscaped public domain

The site is a prominent corner site which is well connected to road networks and pedestrian links. The main vehicular road frontage is on Nicholson Street. Christie Street terminates at a pedestrianised link though to Oxley Street.

Green amenities in the vicinity include Newlands Park and the proposed new over-rail public domain offering at the 88 Christie Street development. Tree-lined streets extend along Christie Street and Nicholson Street from the low scale residential area to the south. The proposal seeks to extend the tree lined canopies to the subject site and activate the ground floor public domain.



Urban connectivity and Green Amenities

- | | | | |
|------------------------------|------------------------------|--|------------------------------------|
| 1 St. Leonards station | A Newlands Park | 1. Residential Tower - RL 203.1 | 6.Residential development |
| 2 Crows Nest Station | B Proposed new public domain | 2. Proposed Residential tower - RL 228 | 7.Future Development |
| Green tree-lined streets | C Tree-lined streetscapes | 3. IBM Tower - RL 157 | 8. Existing Residential |
| Open recreational facilities | B Future Bus Interchange | 4. Adobe - RL 155 | 9. Existing Commercial |
| Pedestrian Links | | 5. Proposed Mixed-use/Res development - RL 166.5 | 10. Existing Retail |
| | | 6. Residential Development-RL 166.5 | S. Subject Site - RL 175.2m |

Context | Site Analysis

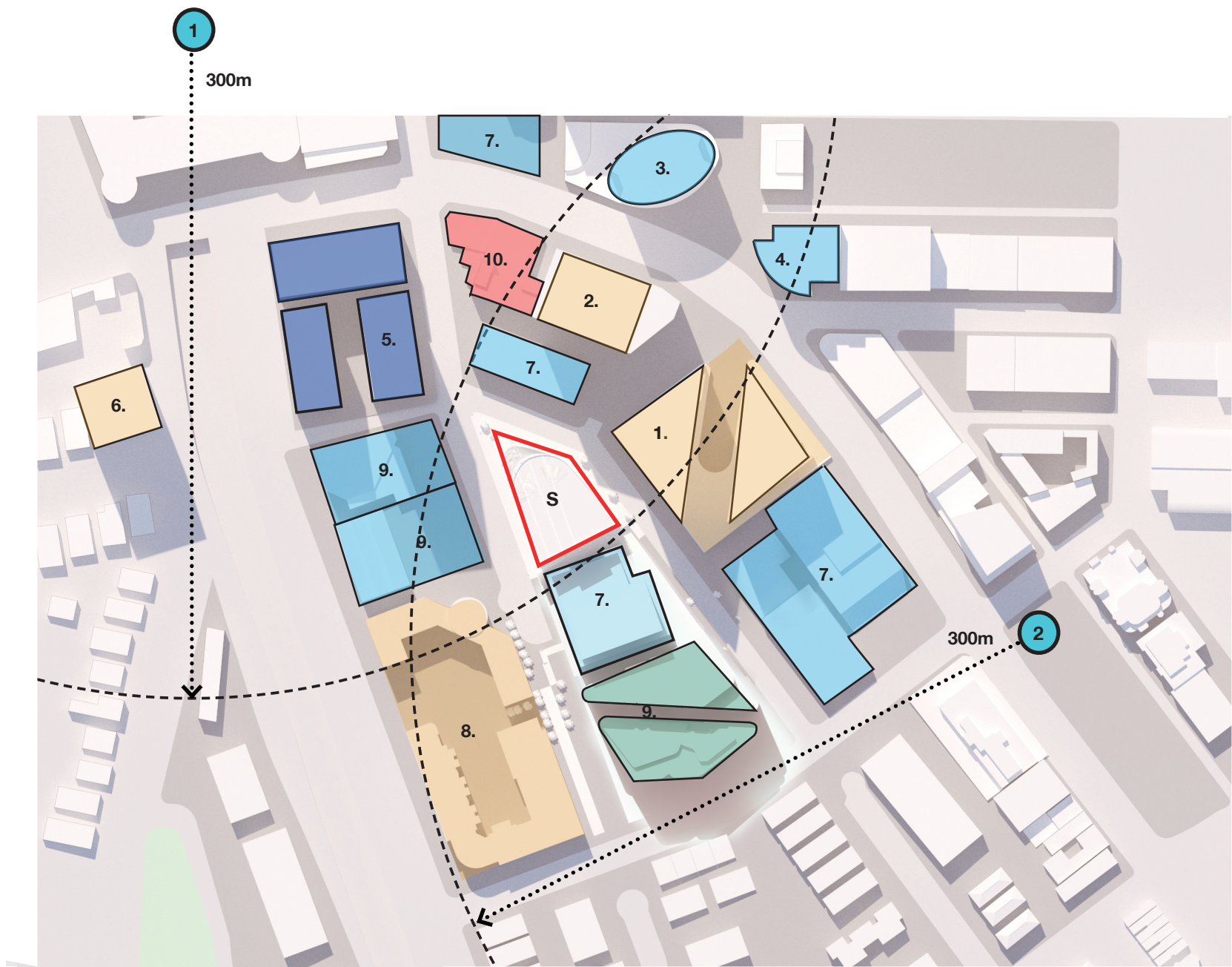
Neighbouring use and developments

The site is located in a mixed use precinct with neighbouring uses varying from multilevel residential, mixed-use, retail and commercial buildings.

Several large scale developments have been realised and are proposed are within the direct context. The developments have opened the opportunity to increased density in the area around St Leonards Railway station.

The precinct is transitioning to more high density, mixed-use, urban centre urban centre within close proximity to both St Leonards and Crows Nest Railway Stations.

The site proposal aims to reinforce the Precinct’s mixed-use character, as well as the precinct’s 2036 Plan projected urban scale and density.



Neighbouring Developments and Use

Contextual Use

- 1 St. Leonards station
- 2 Crows Nest Station
- S Subject Site -RL 175.2m

- 1. Residential Tower - RL 203.1
- 2. Proposed Residential tower - RL 228
- 3. IBM Tower - RL 157
- 4. Adobe - RL 155
- 5. Proposed Mixed-use / Res towers - RL 166.5
- 6. Residential Development - RL 166.5
- 6. Residential Development
- 7. Existing commercial / Future Development
- 8. Existing Residential
- 9. Existing commercial / Gym / Day-care
- 10. Existing Retail

- Commercial Workplace
- Residential
- Mixed-Use
- Recreational / Gym
- Retail



Site Context | Streetscape views: Adjacent Precinct



01



02



03



04



05



06



07

Surrounding Developments

The proposal is an Property Council of Australia (PCA) A-Grade commercial building, which is of a higher commercial standard than that offered in the existing and proposed neighbouring precinct developments.

The project target is to become a differentiator by drawing high end tenancies and creating uplift and diversity to the precinct market offerings.

- 01 Pacific Highway south east view

02 Christie Street & Pacific Highway

03 Pacific Highway east view

04 Christie Street east view
- 05 Christie Street view to Mirvac Towers

06 Christie Street view to neighbouring commercial building

07 Christie Street south east view

Site Context | Streetscape views: Neighbourhood Residential areas



01



02



03



04



05



06



07

Adjacent Neighbourhood

The adjacent single-family dwelling residential area offers tree-lined streets and a pedestrianised public domain.

The site’s unique corner address presents an opportunity to create an activated urban ground floor environment which simultaneously opens up to the urban context to the west and connects to the tree-lined streetscapes of the low scale residential area to the east.

- 01

Christie Street
west view
- 02

Nicholson Street
view to Mirvac
Towers
- 03

Neighbouring suburb
- 04

Nicholson Street
west view from
neighbouring suburb
- 05

View from Railway
corridor to North
- 06

Neighbouring suburb
- 07

Christie Street west
view

02

This proposal seeks to encourage the growth of a true high density centre that ensures that the Precinct strengthens its role as a major commercial centre in Sydney.

Vision

Create an A-Grade Commercial offering which:

- Meets the council's, surrounding buildings and the markets demands;
- Meets modern tenants' requirements, including being a 5 star green building, panoramic views and large contiguous floor plates;
- Meets a specific need of the current commercial property cycle which means tenants wishing to move from the CBD and Macquarie Park but still want outstanding connectivity can relocate to St Leonards as an affordable transport connected alternative.

Jemalong and it's advisors are of the view that a window of 12 to 18 months bring this opportunity to reality. This requires amending controls (LEP) and approval of the detailed DA in this timeframe.

(A Grade as defined in the Property Council of Australia Guide to Office Building Quality)

An architectural rendering of a modern building with a curved, terraced facade. The building features multiple levels of balconies or terraces, each enclosed by a series of vertical wooden slats. The facade is a mix of glass and wood. In the foreground, there is a landscaped plaza with several trees, a brick wall, and a set of stairs. People are shown walking and sitting in the plaza, providing a sense of scale and activity. The overall design is contemporary and emphasizes a connection with nature.

“Create an A-Grade commercial offering which introduces diversity to the urban mix, activates the public domain, and fosters regional employment opportunities”

Vision | Sydney Nodal City

30 Minute Cities

As Sydney’s eastern CBD grows the pressures on the infrastructure impact on quality of life. The investment in rail infrastructure throughout the west of Sydney creates opportunities for nodal hubs.

Providing “work”, “live” and “play” opportunities within walkable distances with reliable and resilient rail connectivity to other nodes.

With its strong amenity offer and transport links, St Leonards is recognised as one of these key nodes.

The GSC vision for a series of connected 30 minute cities, defines an important role for St Leonards in realising the “work”, “live” and “play” vision for Sydney’s connected nodes.

Ranked as 10th most important “work node” by PWC’s Citypulse study, St Leonards is a key job-creation node.

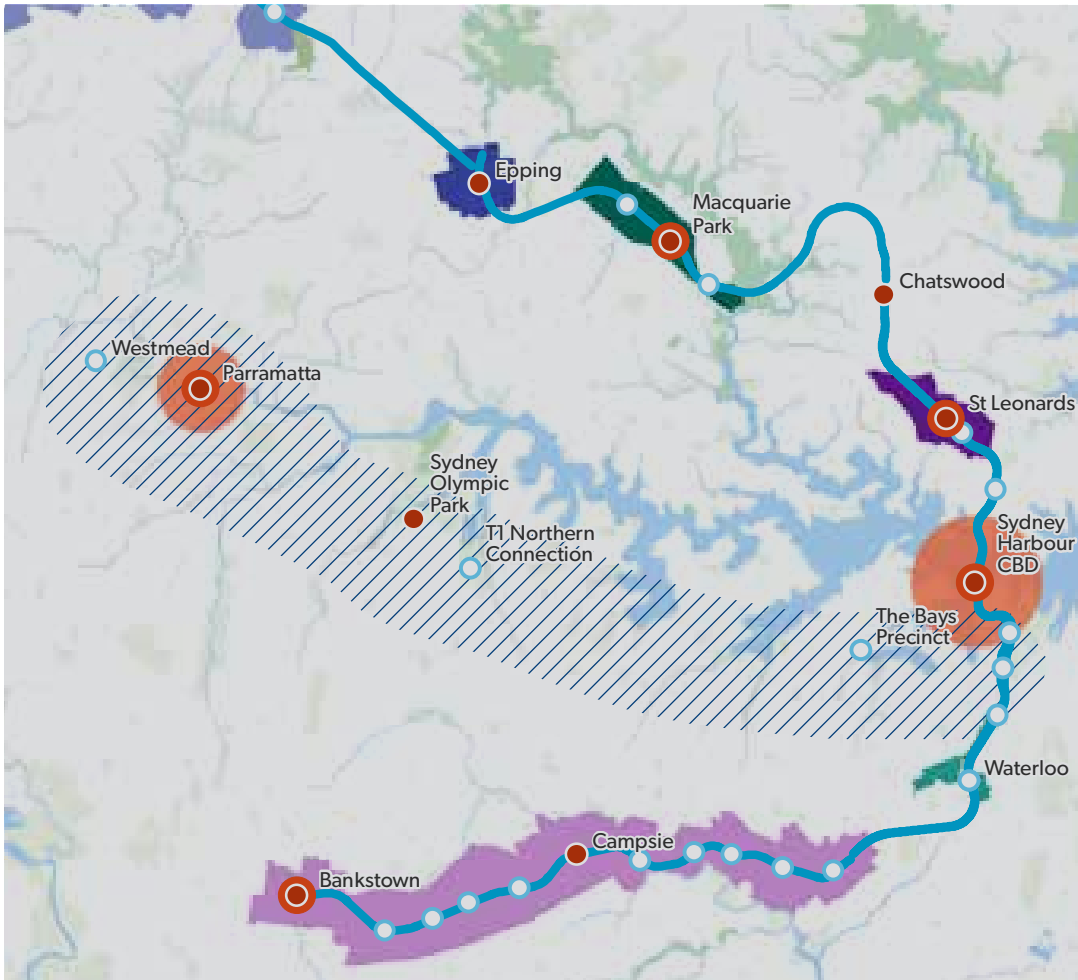
With access to amenity, housing and transport infrastructure, St Leonards is set for success.

St Leonards

The north District Plan identifies St Leonards as a Strategic Centre with a job target of 54,000 – 63,500 job to 2036.

Action 34 - Strengthen St Leonards through approaches that:

- a. leverage the new Sydney Metro Station at Crows Nest to deliver additional employment capacity
- b. grow jobs in the centre
- c. reduce the impact of vehicle movements on pedestrian and cyclist accessibility
- d. protect and enhance Willoughby Road’s village character and retail/restaurant strip
- e. deliver new high quality open space, upgrade public areas, and establish collaborative place-making initiatives
- f. promote synergies between the Royal North Shore Hospital and other health and education-related activities, in partnership with NSW Health
- g. retain and manage the adjoining industrial zoned land for a range of urban services.



Vision | What Tenants Want

Accessing a new Workforce

Many of our tenant clients are looking to access a workforce, attracted by a job that is close to where they live, with walkable amenity and activity, childcare, healthcare, schools and culture nearby.

The market in St Leonards needs Grade A office space, large enough to accommodate a full back office team with plates large enough to connect vertically.

Tenants are looking for a Grade A, street address, and access to outdoor space with recognizable sustainability credentials.

And now more than ever, a workplace that has the flexibility to accommodate their working needs in a location that meets their lifestyle needs.



Vision | St Leonards: A specialist centre

St Leonards: Strategic Centre

The District’s strategic centres of Macquarie Park, Chatswood and St Leonards are part of the State’s greatest economic asset – the Eastern Economic Corridor – which contributed two-thirds of NSW’s economic growth in the 2015–16 financial year.

Planning Priority N8 - Eastern Economic Corridor is better connected and more competitive

Planning Priority N10 - Growing investment, business opportunities and jobs in strategic centres

Objective 22 - Investment and business activity in centres.

Action 36 Provide access to jobs, goods and services by:

- a. attracting significant investment and business activity in strategic centres providing jobs growth

Principles for Greater Sydney’s centres

As Greater Sydney’s population grows over the next 20 years, there will be a need to grow existing centres, particularly strategic centres

Existing centres: Expansion options will need to consider building heights and outward growth.



Vision | Sustainability Potential

Twynam Investments

The owner of 46 Nicholson is a sustainability entrepreneur, researching - Future Food production, Zero Waste, Naturally Sourced Energy, Sustainable Construction, Zero Carbon.

The design of 46 Nicholson will form a platform for research and testing of initiatives in these areas.

Twynam Investments has a long history of working with the earth as one of the largest agricultural companies in Australia, before its shift into an environmental impact investment fund focussed on de-carbonisation. Twynam invests in the future of food and agriculture, sustainable construction, creating healthy oceans, circular economy and zero waste, and energy. Twynam creates, funds and scales companies that, like them, dare to think differently, and break the status quo.


Woods Bagot Global Leaders

We understand that a regenerative workplace focused on user well-being and sustainability allows users to be their very best. This is not achieved by arriving straight from the street into a uniformly lit and conditioned box, disconnected from the outside world and the surrounds.

A vibrant, healthy workplace connects users to outdoor amenities and nature, offering a diversity of workplace spaces and providing choice. Creativity and collaboration flourish when we are given space.

Woods Bagot are global leaders and founding members of both the Australian and UK Architects Declare initiative on climate change, and are now setting up the US Declaration.

This statement of actions and professional collaboration will allows all our clients- and our share environment to be at the forefront of this change.



03

Urban Design Response

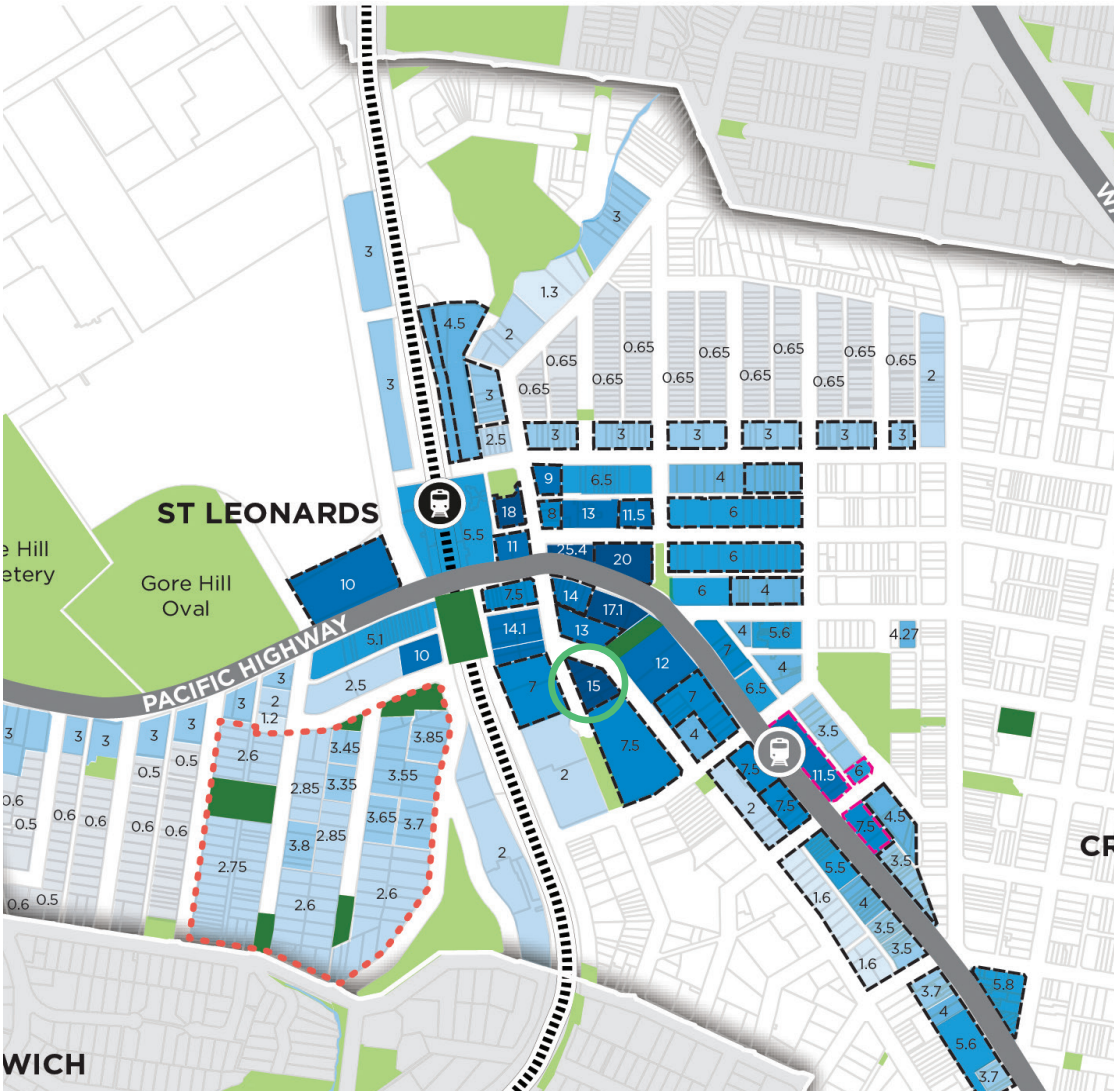
Urban Design Response | Land use and FSR

B3 Commercial Core




- Land Zoning**
- Plan Area
 - Railway Line
 - Railway Station
 - Metro Station
 - RE1 Public Open Space
 - Potential Open Space
 - Waterways
 - St Leonards South Rezoning
 - SP2 Infrastructure
 - B2 Local Centre
 - B3 Commercial Core
 - B4 Mixed Use
 - B7 Business Development
 - IN1 Light Industrial
 - IN2 General Industrial
 - R2 Low Density Residential
 - R3 Medium Density Residential
 - R4 High Density Residential

Minimum Non-Residential FSR 15:1



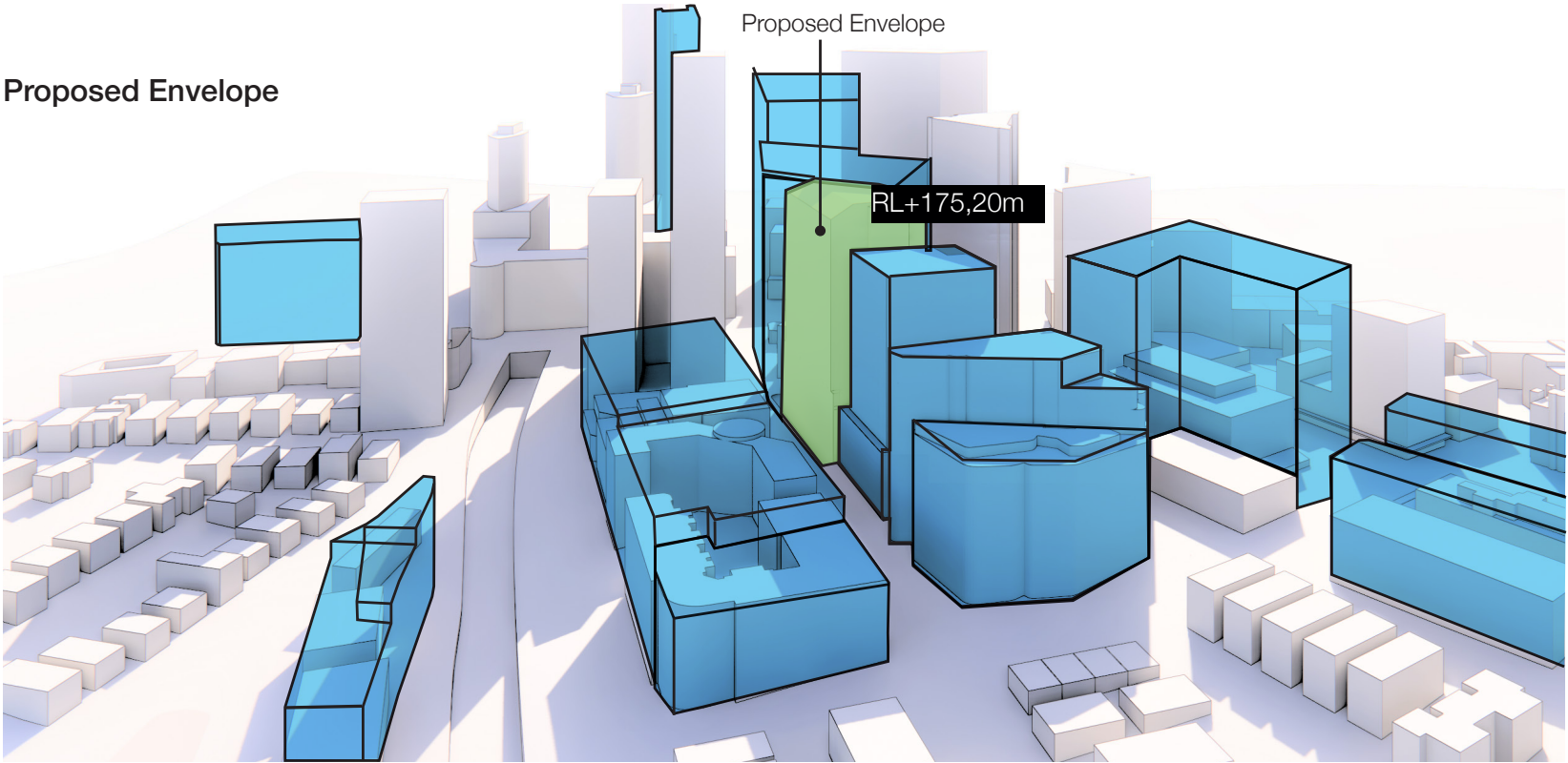
- Floor Space Ratio**
- Railway Line
 - Railway Station
 - Metro Station
 - Existing Open Space
 - Potential Open Space
 - Waterways
 - St Leonards South Rezoning
 - Proposed FSR Changes
 - Crows Nest Metro Sites
- Floor Space Ratio (n:1)**
- 0.5 - 0.9
 - 1 - 1.19
 - 2 - 2.9
 - 3 - 3.9
 - 4 - 4.9
 - 5 - 6.9
 - 7 - 8.9
 - 9 - 14.9
 - 15+

 Proposed Site Location

Urban Design Response | Building Height

Building Height

- Railway Line
- Railway Station
- Metro Station
- Existing Open Space
- Potential Open Space
- Waterways
- St Leonards South Rezoning
- 2-3 Storeys
- 4-12 Storeys
- 13-19 Storeys
- 20+ Storeys
- Proposed Height Changes
- Crows Nest Metro Sites
- Site Location



Urban Design Response | Maximum Planning Envelope

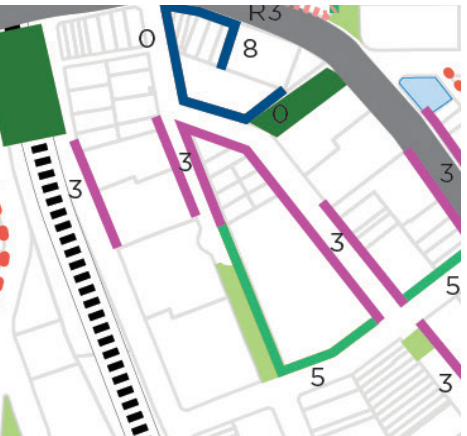
2036 Plan guidelines

Street wall height

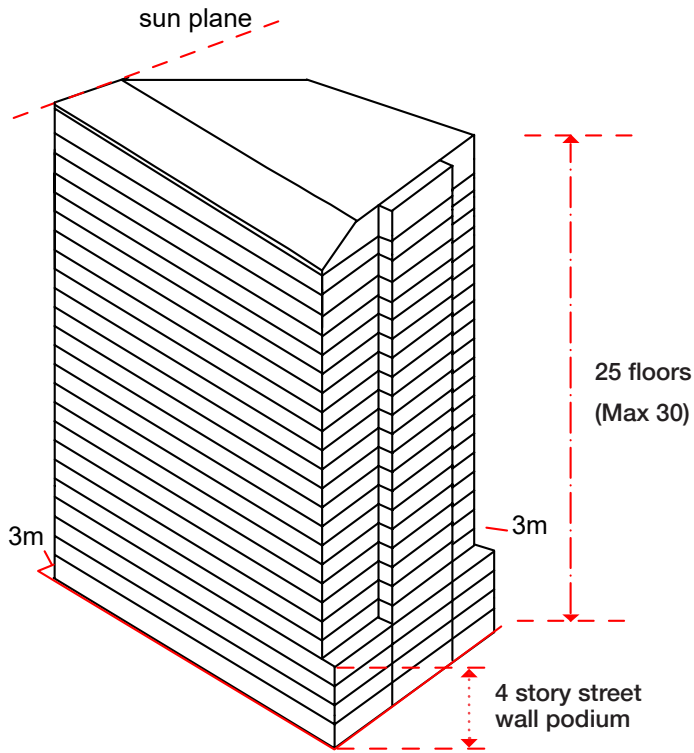
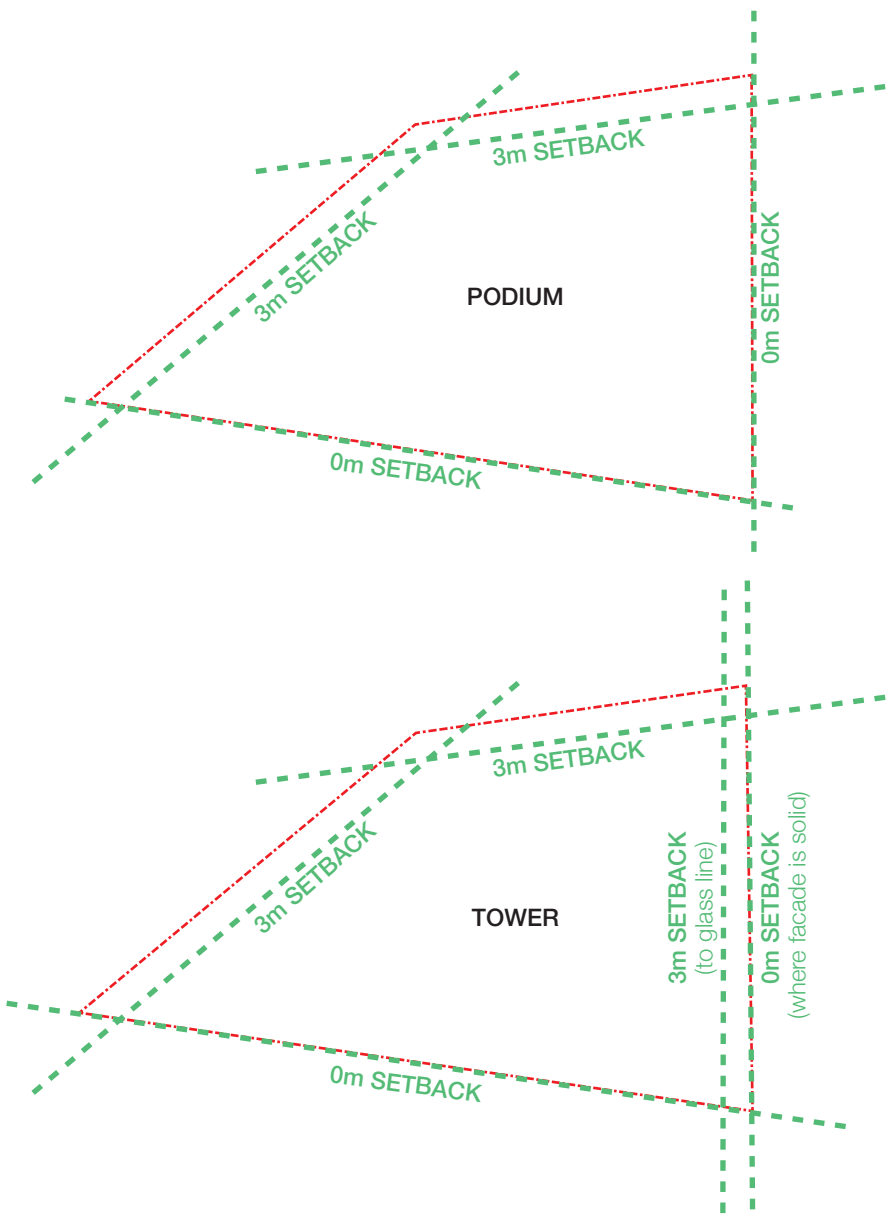


4 storey street wall height

Setbacks



3m setback

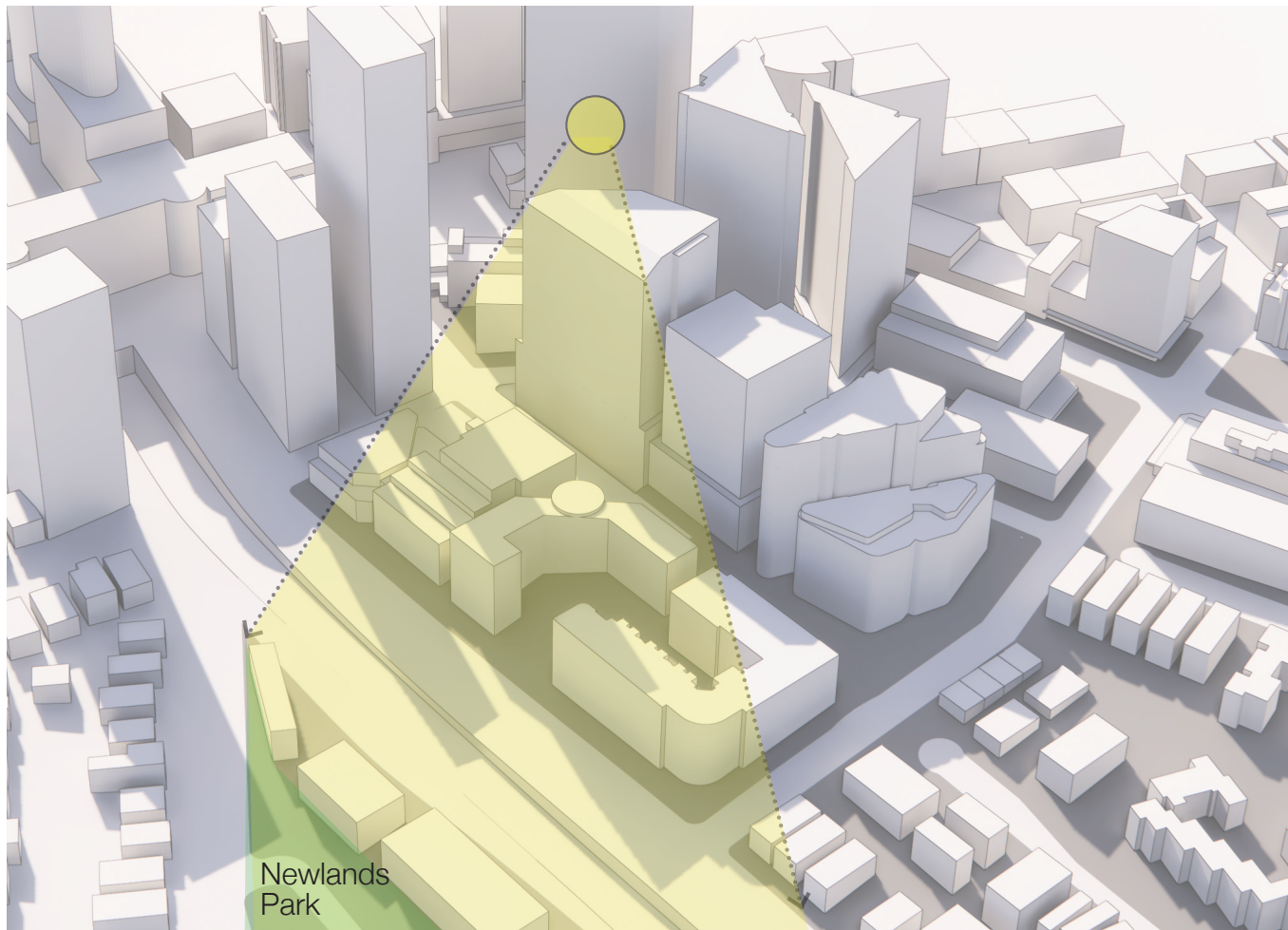


Proposed Planning Envelope

| | |
|-------------------|-------------|
| Total GFA: | 34,503 sqm |
| MAX FSR: | 15:1 |
| Number of Levels: | 25 (Max 30) |

* Total GFA areas are calculated under the assumption of 90% efficiency.

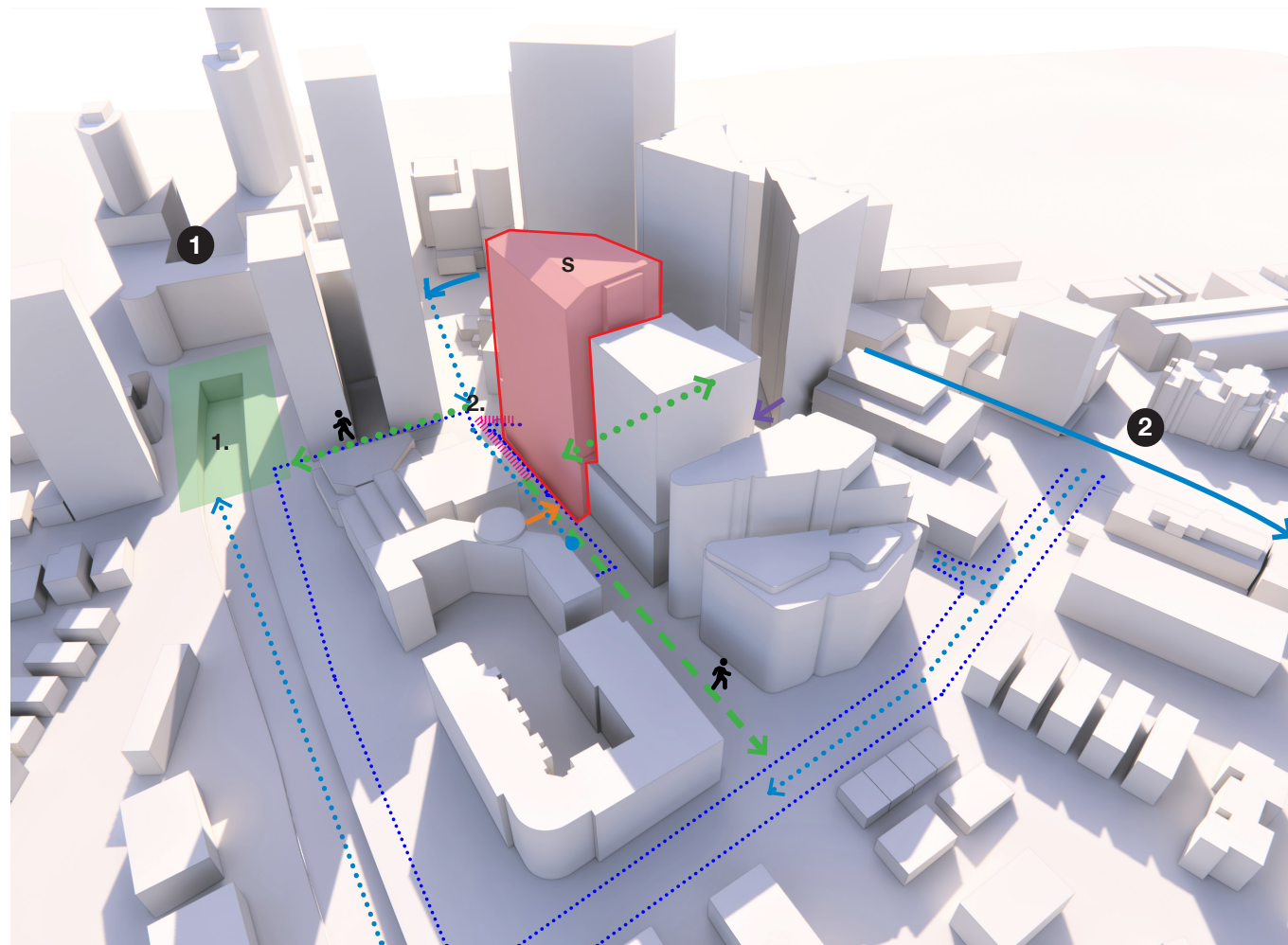
Urban Design Response | Urban Solar Response



Minimise the impacts of overshadowing on the adjacent context

The height of the proposal has been capped by the 2036 Vision solar access plane to Newlands Park, ensuring that there is no overshadowing impact on Newlands Park.

Urban Design Response | Connectivity & Public Domain

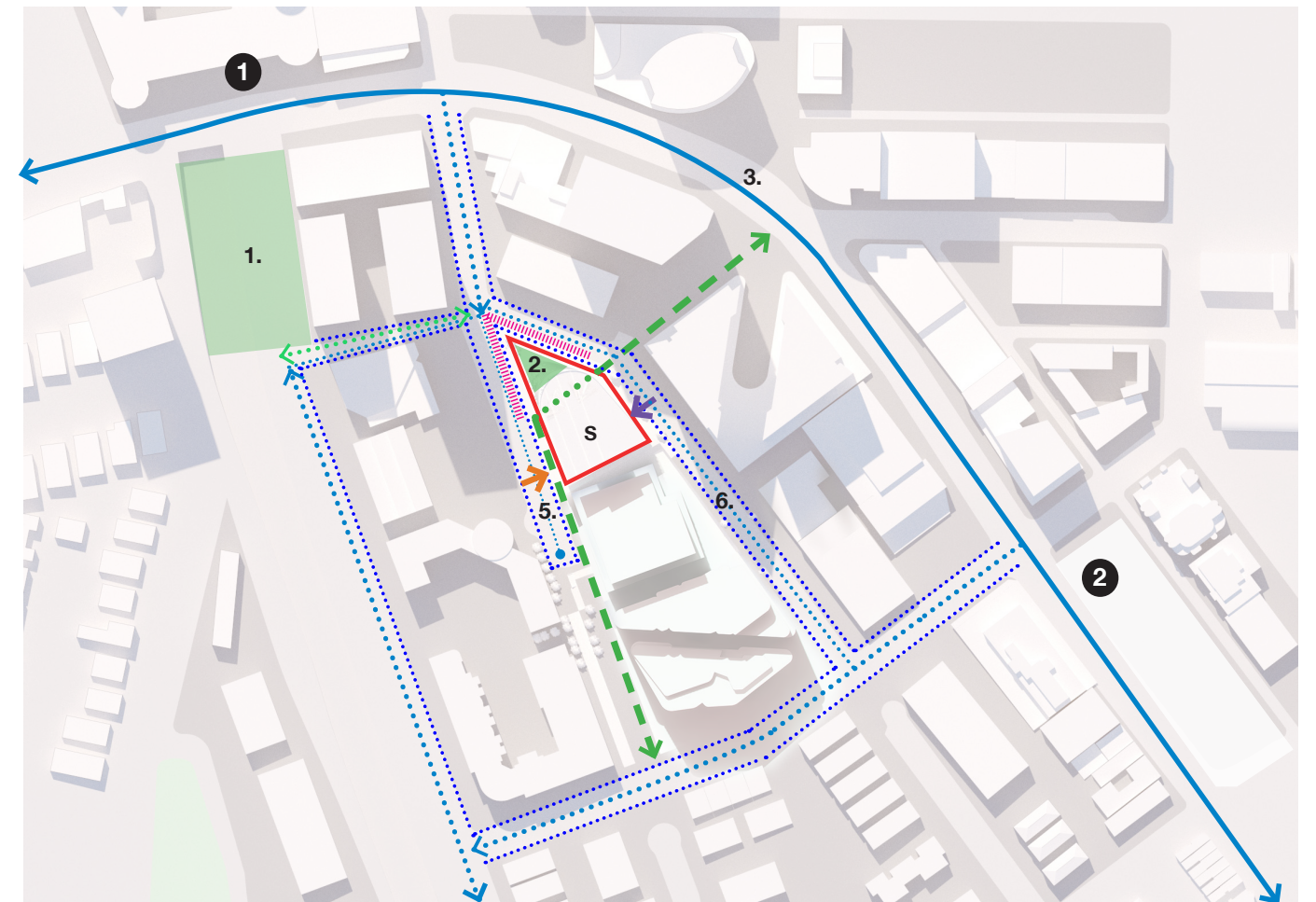


Enhance the Public Domain and Urban Connectivity

The site is a prominent corner site which is well connected to road networks and urban pedestrian links. Crows Nest and St Leonards Train Stations are both within 300m of the site, encouraging the precinct use of public transport.

The proposal seeks to enhance the future public domain as well as urban pedestrian links. The design will activate the site at ground floor.

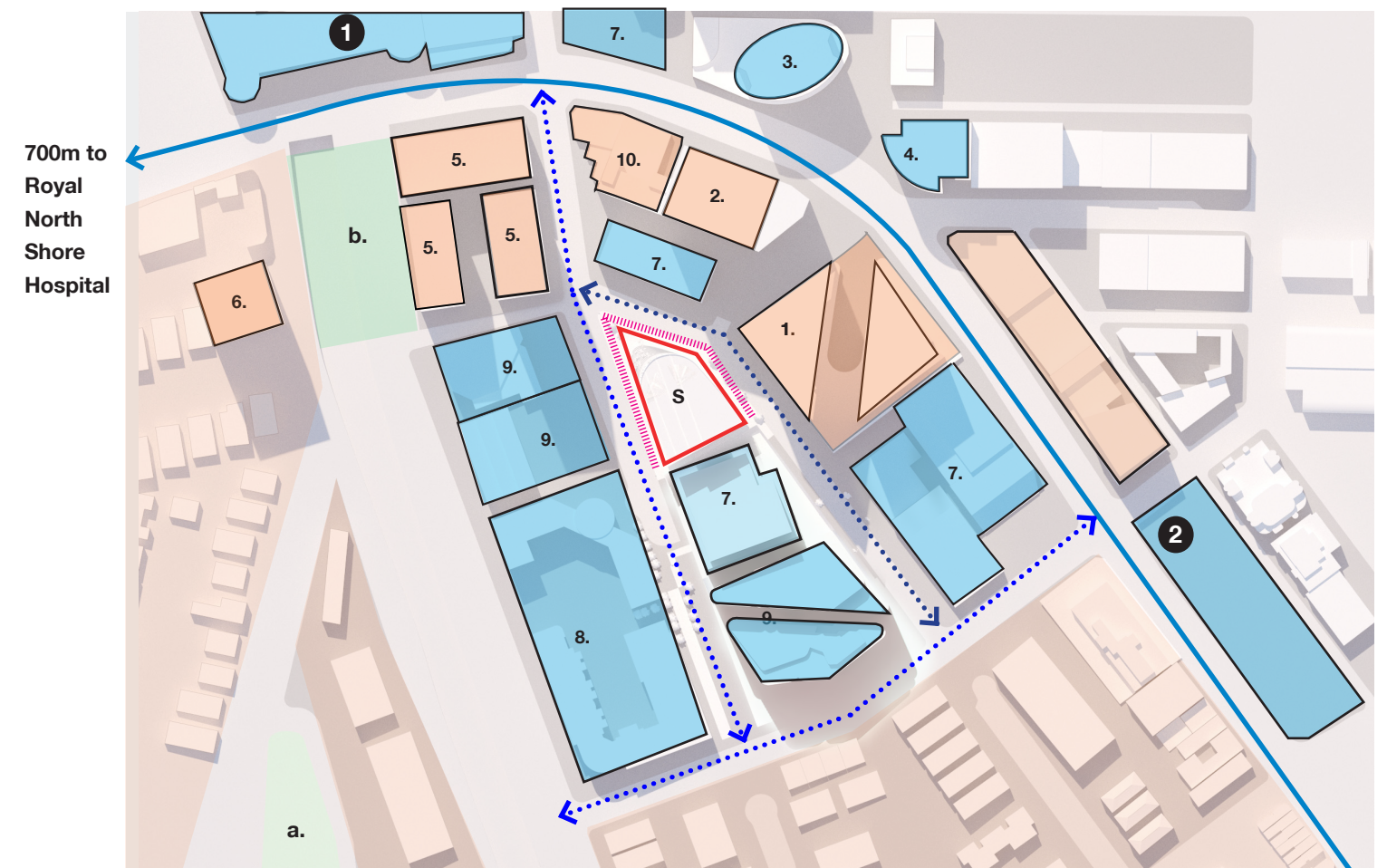
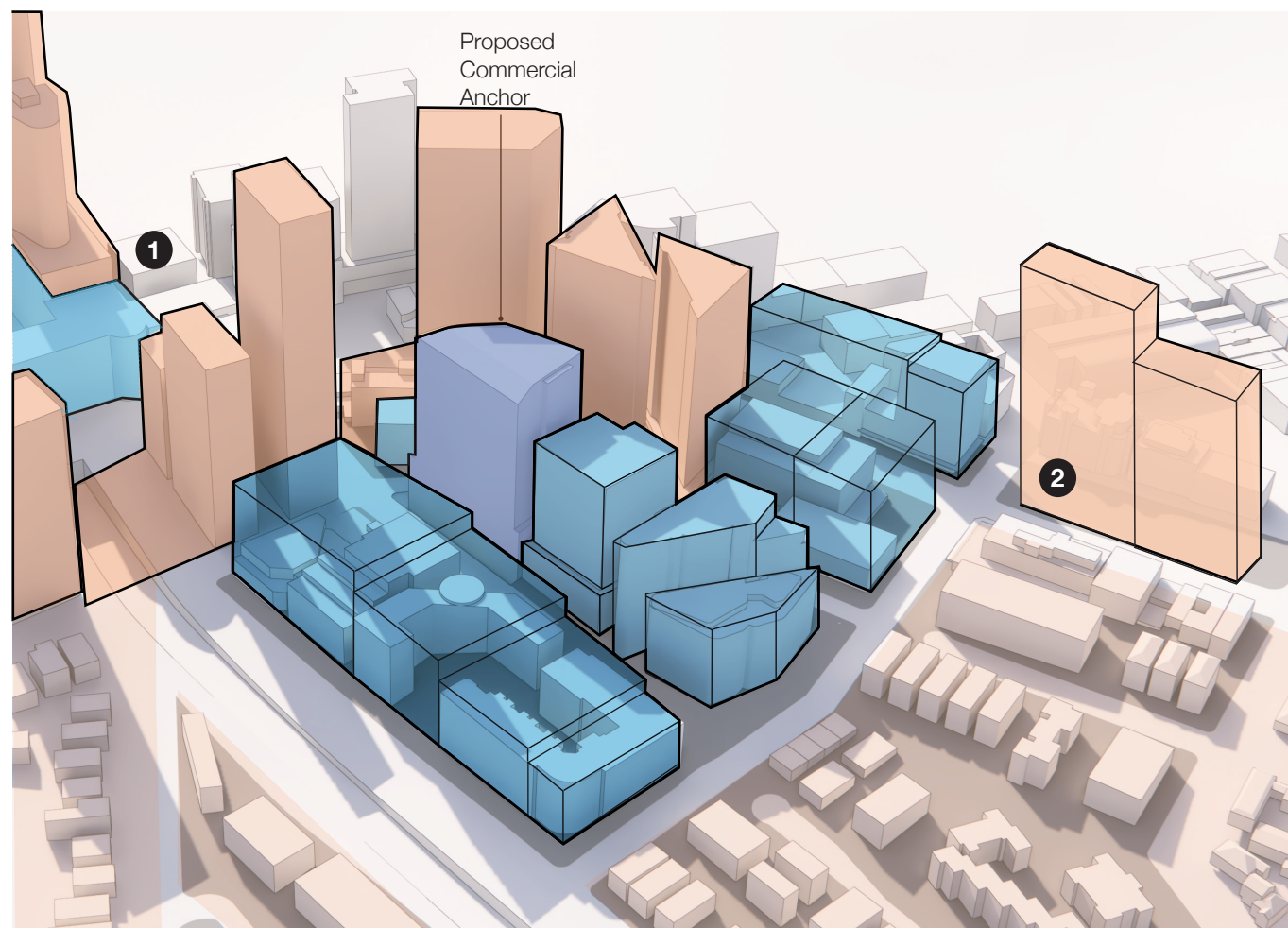
The main vehicular road frontage is on Nicholson Street. Christie Street terminates at a pedestrianised link through to Oxley Street.



Legend

- 1. Future Public domain
- 2. Proposed Public domain
- 3. Pacific Highway
- 4. Nicholson Street
- 5. Christie Street
- S. Site
- ...➤ Roads
- Pedestrian links
- ...➤ Future Pedestrian link
- ... Pedestrian through-site link
- Vehicular entry to site
- Commercial Lobby Address
- ... Prominent corner address
- Open activated public domain
- 1 St Leonards Station
- 2 Crows Nest Station

Urban Design Response | Precinct Mix - Mixed Use “Live / Work / Play”



Create an A-Grade Commercial Anchor in the heart of the Precinct

The LEP and the 2036 Visions promote the creation of active and varied mixed-use precinct, including land uses which enhance the local and wider community.

The Proposal will create an A-Grade commercial anchor in the heart of the mixed-use precinct with an active ground floor offering. The proposed commercial use is in alignment with the 2036 vision and of the current B3 Commercial zoning.

The project aims at enhancing the creation of employment opportunities. The subject site is located within the Eastern Harbour City, an area which aims to be the metropolitan centre of global financial, professional, health, education and innovation sectors.

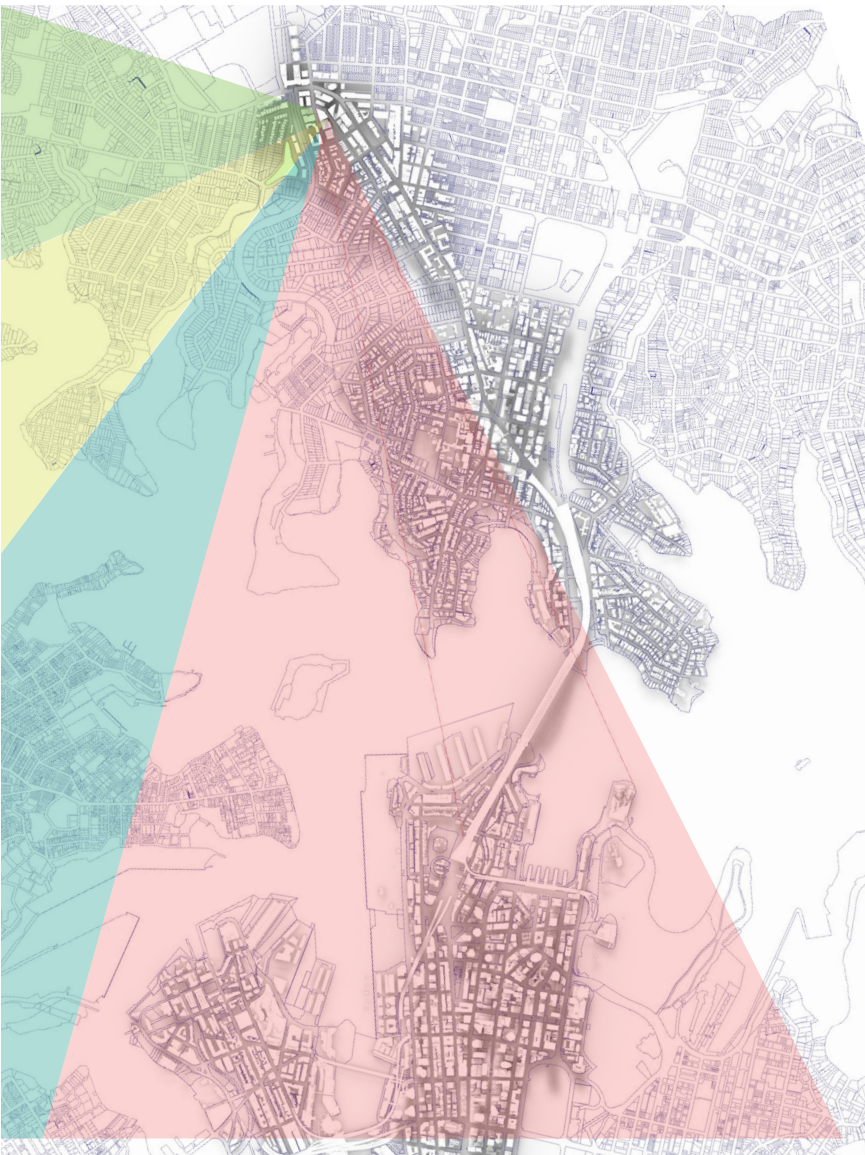
The Precinct provides the opportunity for residents live within 30 minutes of their jobs, education, health facilities, services and outdoor amenities.

| Contextual Use | Connections | Developments |
|--------------------------------|---|---|
| Commercial | 1 St Leonards Station | S. Site |
| Residential / hotel | 2 Crows Nest Station | 1. Residential Tower - RL 203.1 |
| a. Newlands Park | Pacific Highway | 2. Proposed Residential tower - RL 228 |
| b. Future public Domain | Precinct Road connections | 3. IBM Tower - RL 157 |
| | Prominent corner site: Visual connectivity to Pacific Highway | 4. Adobe - RL 155 |
| | | 5. Proposed Mixed-use / Res towers - RL 166.5 |
| | | 6. Residential Development - RL 166.5 |
| | | 6. Residential Development |
| | | 7. Commercial |
| | | 8. Existing Residential/ Future commercial |
| | | 9. Future commercial |
| | | 10. Future Residential |



Design Response | View Sharing

Predominant contextual views have been illustrated below.
Refer to Appendix for detailed view studies



Macro views from site

The site and the surrounds offer views to the city, harbour, inner harbour and western suburbs.

The proposal adopts the principles of view sharing with neighbouring and adjacent developments.



View sharing from neighbouring buildings

Neighbouring Developments

- 1a. Residential Tower - RL 203.1
- 1b. Residential Tower - RL 180.5
- 2. Proposed Residential tower - RL 228
- 3. IBM Tower - RL 157
- 4. Residential Development-RL 166.5
- 5. Proposed Mixed-use development - RL 166.5
- 6. Residential Tower - 599 Pacific Highway

Site legend

- Site boundary
- - - Upper Level building proposal setback
- S. Subject Site

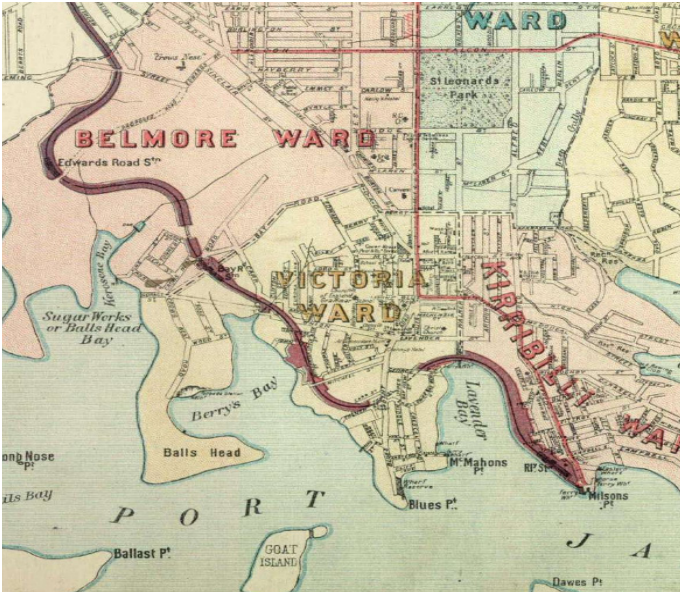
Views

- City & Harbour views
- Inner Harbour views
- Western Sydney views
- Inner West / Upper Harbour views

04

Proposal Design Response

Proposal Design Response | Urban Narrative



Historic Narrative

- Gore Hill’s historic DNA was founded on a pioneering spirit. Industry and innovation historically flourished in St Leonards.




A Layered Ecosystem

- Create an A-Grade commercial offering with diverse community offerings including medical facilities and retail activation on the public domain.
- A living, active workplace.



Sustainability

- Sustainability is at the core of the proposal. Fostering user well-being and sustainable responsible initiatives form the key design principles.



Extension of Contextual Canopies


- Continuity of the contextual tree lined streetscapes into the site aims at stitching the larger public realm together

Proposal Design Response | Proposal Design Narrative



Open to Sky amenities

- Rooftop amenities which encourage Partnerships with industry



Green outdoor well-being spaces

- Well-being and Lifestyle celebrated



Shelter

- Overhangs and solar protective shading



Open and Active public domain

- Encourage Community engagement and an activated ground floor

Proposal Design Response | Tenant Narrative : A layered, diverse ecosystem



Active ground floor and Retail floor



Medical Suites



Workplace



Agile & Flexible spaces



Proposal Design Response | Tenant Narrative

Tenant Narrative

The building is designed to as a distinct and new offer to the St Leonards market, a building with enough total leasable area, and large enough floorplate size to attract a blue chip back office or a corporate headquarters tenant. The development is projected to support almost 3,107 workers on completion and at full occupancy. This represents a net increase of +3,036 workers, based on the current number of workers at the site.

At over 30,000 sq m NLA, and a rapid rail link to the CBD, the ability to house a significant portion of staff in this more cost effective location whilst still connecting to the CBD will be attractive to tenants.

The building itself is favourable comparable with new CBD buildings, it is A grade, has great views and outdoor space to over half the floors.

The floorplate itself is a side core but with outlook to all aspects. Views form both ends of the lift core is also a unique and highly attractive feature.

The building is designed to attract talent, making it highly attractive to corporates. Close to transport, close to childcare and schools, close to healthcare, and close to where you live, and linked to the CBD. This working and living arrangement is increasingly attractive to a broad section of the workforce.

The sustainability credentials of the building will also make it attractive to talent – a building with a purpose.

An Attractor

The new development will have all of the base criteria, as defined by JLL agency, that blue chip tenants are looking for covered:

- 5 star Green building and 5 star NABERS
- Loading facilities
- Building design meeting to 1:10sqm criteria – with an option to increase to 1:8 sqm per person.
- High end EOT facilities
- Mobile phone coverage throughout entire building (including lifts)
- Proximity to transport

In addition we have provided:

- Minimal column impact on the work environment
- Ability to easily secure the floor
- Panoramic views (from the east right around to the north/ north-west)
- Large contiguous floorplates uninterrupted by a centre core
- An attractive building design tenants will wanted to associated with



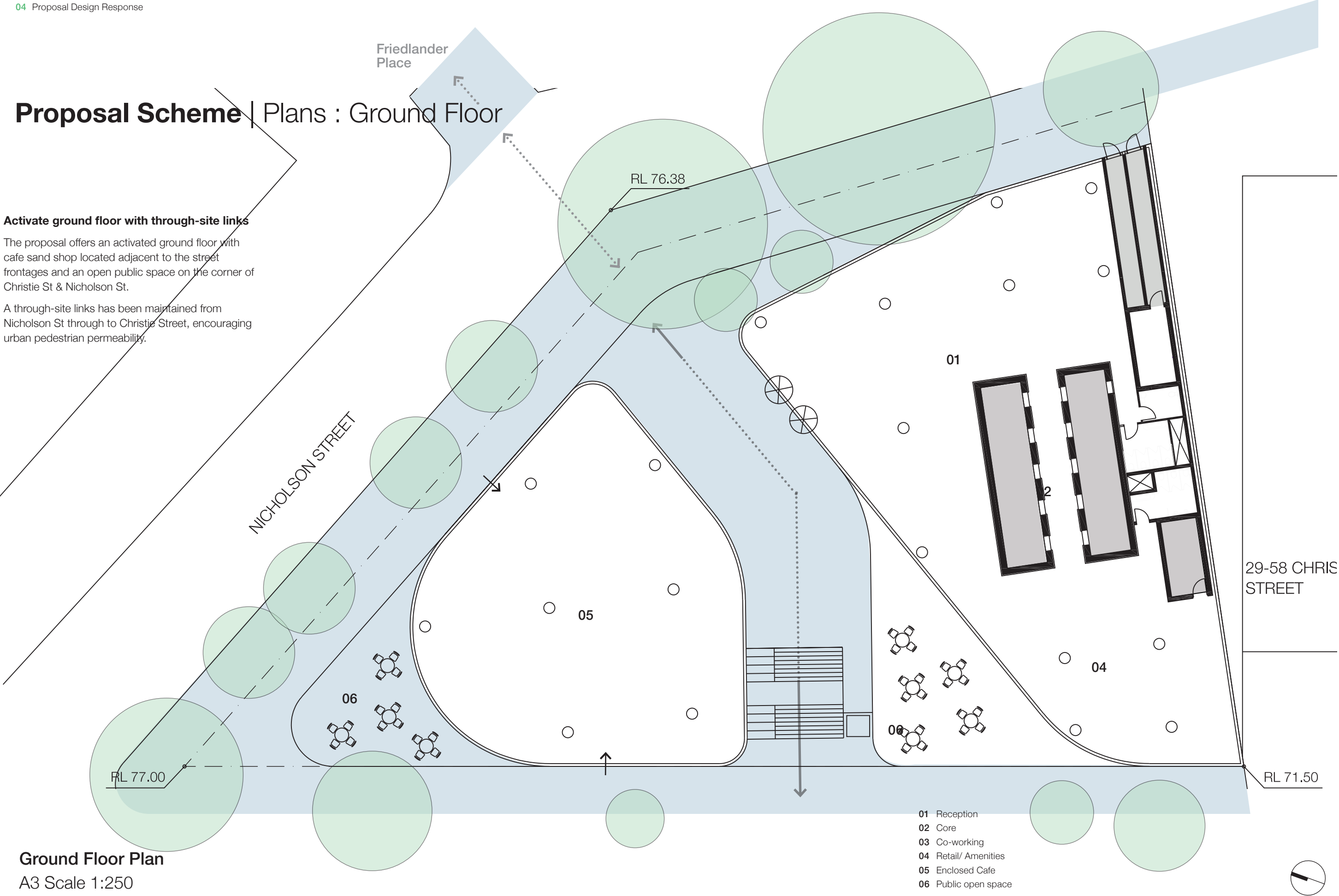


Proposal Scheme | Plans : Ground Floor

Activate ground floor with through-site links


The proposal offers an activated ground floor with cafe and shop located adjacent to the street frontages and an open public space on the corner of Christie St & Nicholson St.

A through-site links has been maintained from Nicholson St through to Christie Street, encouraging urban pedestrian permeability.



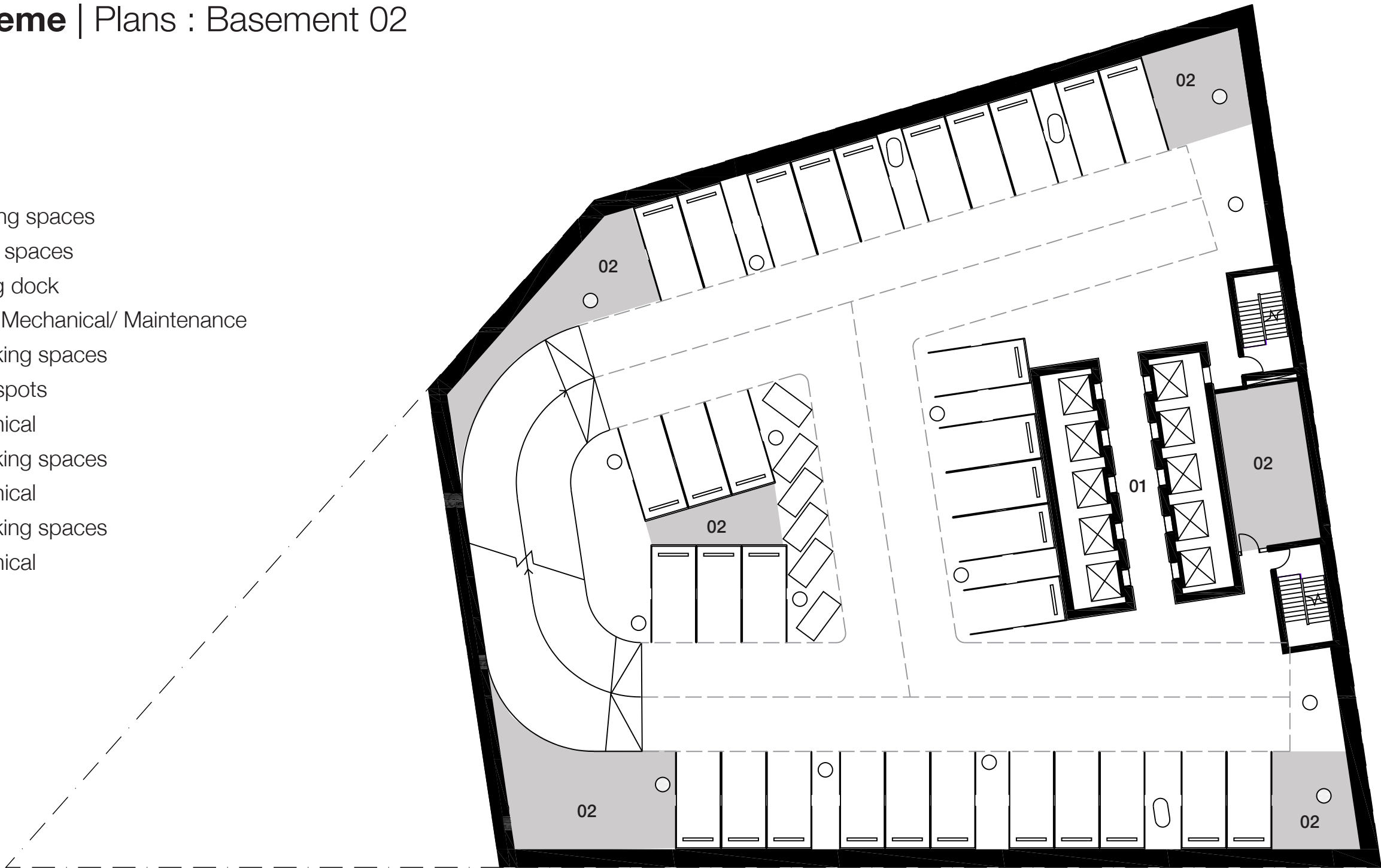
Ground Floor Plan
A3 Scale 1:250

Proposal Scheme | Ground Floor



Proposal Scheme | Plans : Basement 02

- Basement 01** - 8 Parking spaces
2 Truck spaces
Loading dock
Waste/ Mechanical/ Maintenance
- Basement 02** - 32 Parking spaces
6 Bike spots
Mechanical
- Basement 03** - 40 Parking spaces
Mechanical
- Basement 04** - 40 Parking spaces
Mechanical

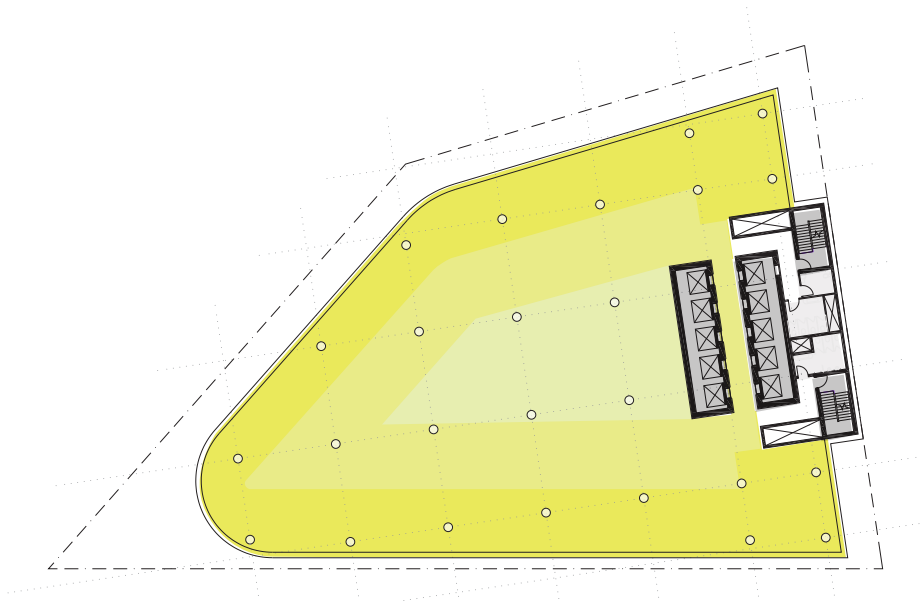


Typical Basement Plan
A3 Scale 1:250

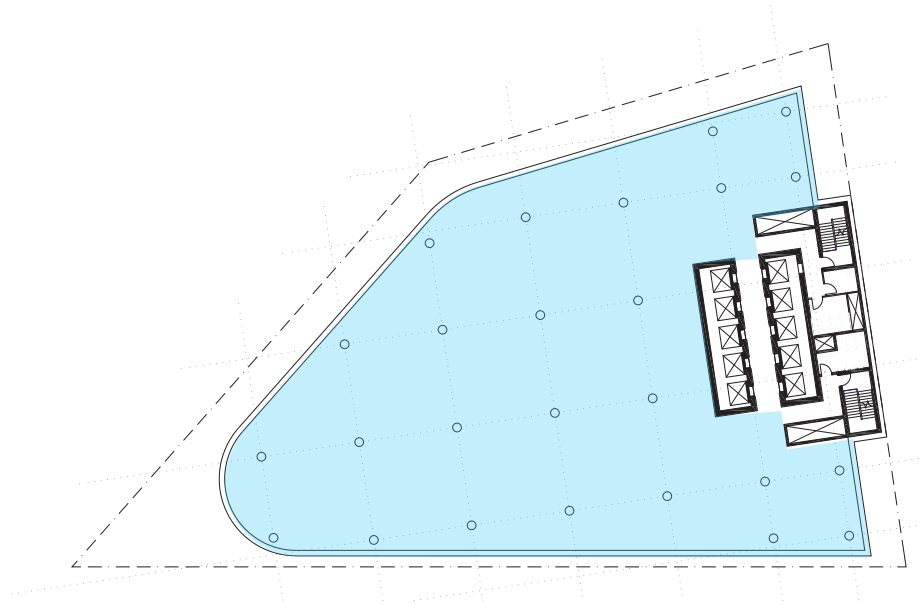
01 Core
02 Store / Services

Proposal Scheme | Floor plate Analysis

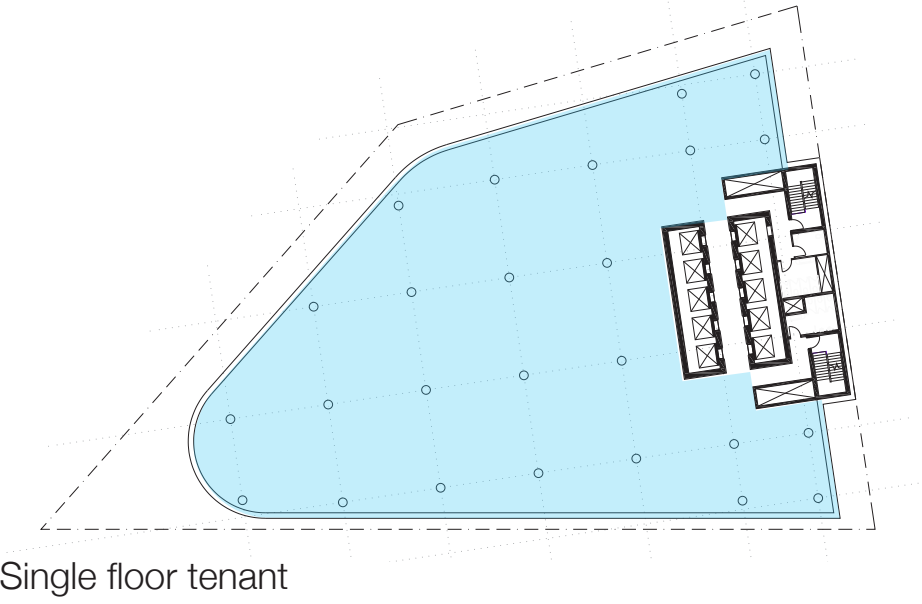
Solar access : Workplace levels



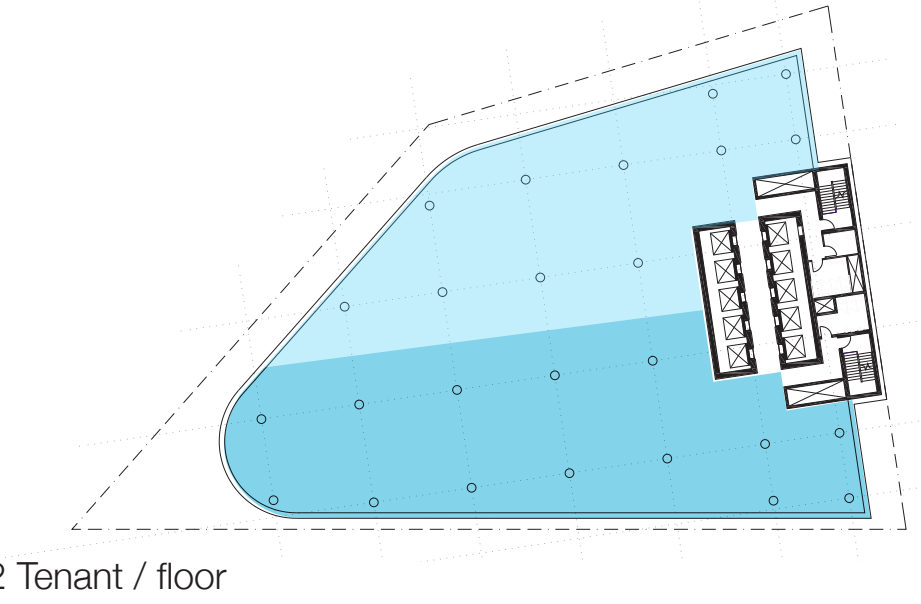
Contiguous floorplates



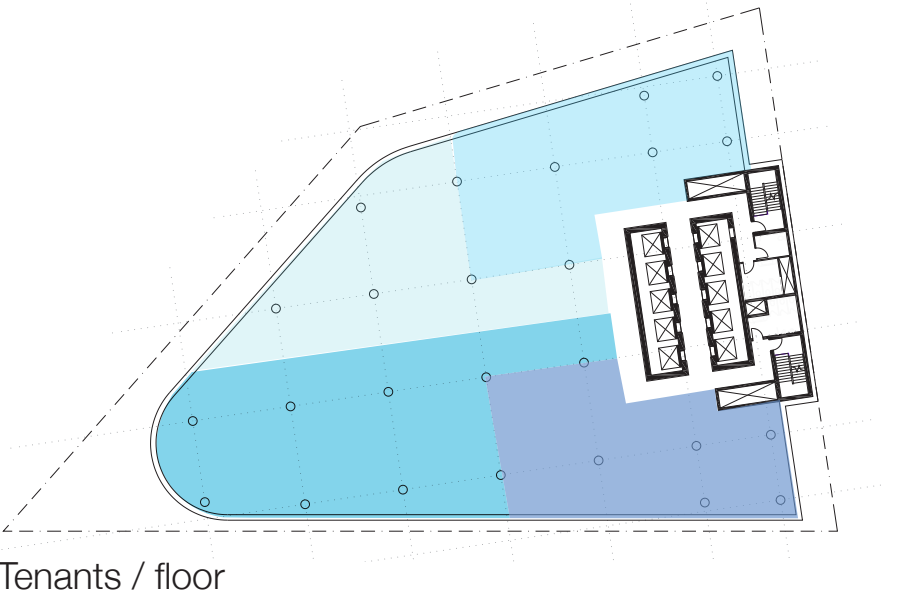
Tenant Subdivision



Single floor tenant

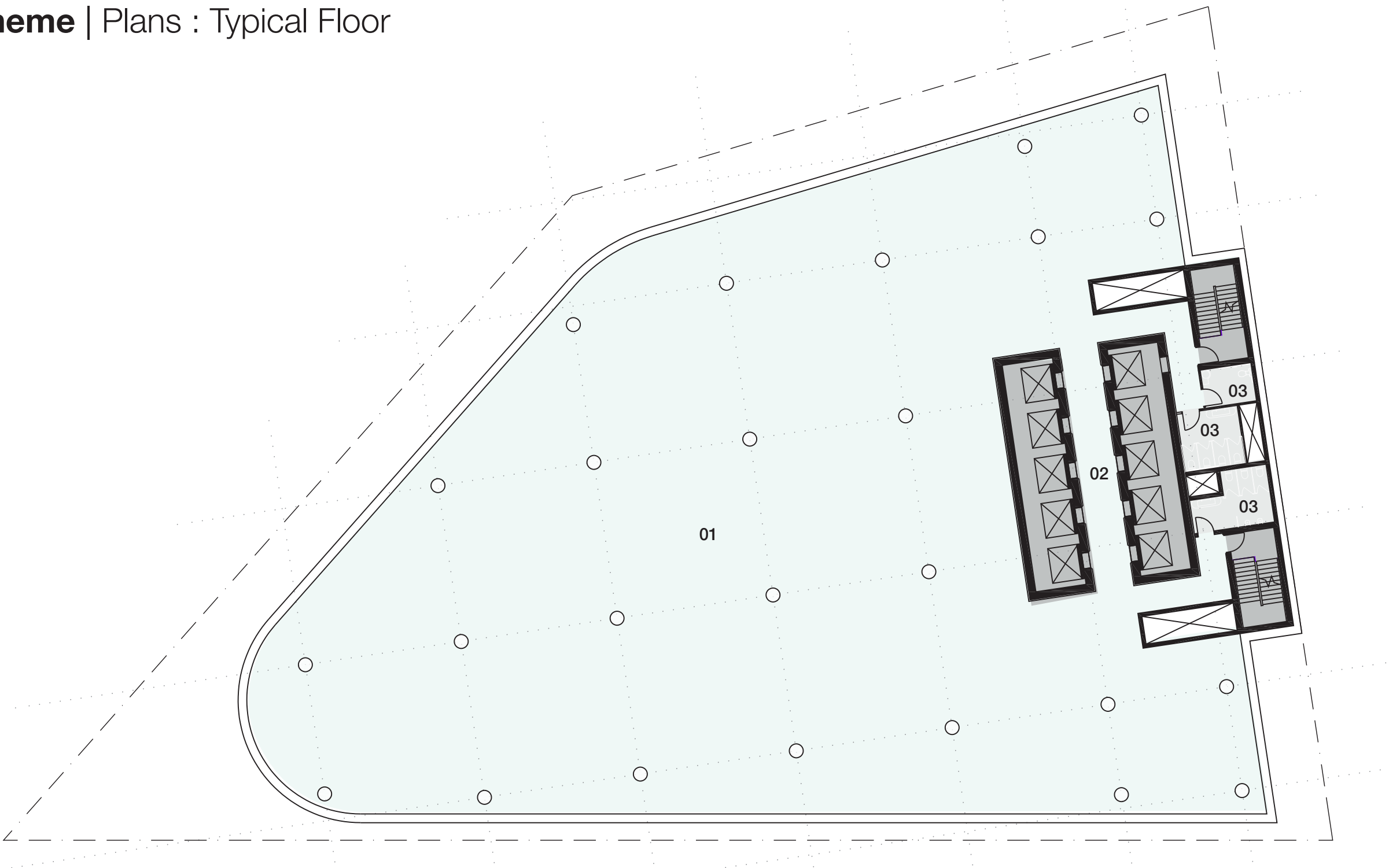


2 Tenant / floor



4 Tenants / floor


Proposal Scheme | Plans : Typical Floor



Typical Floor Plan
A3 Scale 1:250

- 01 Workplace
- 02 Core
- 03 Restrooms

Proposal Scheme | Perspectives




WOODS BAGOT




46 Nicholson Street

Proposal Scheme | Urban Views of Proposal



- LEGEND
- View01 - Newlands Park
 - View02 - Christie St
 - View03 - Pacific Highway
 - View04 - Corner Christie St& Nicholson St
 - View05 - Nicholson Street
 - View06 - Aerial Context view



Proposal Scheme | Context View Studies



View 01 - Pacific Highway




View 02 - Newlands Park



View 03 - Nicholson Street



View 04 - Corner Christie St & Nicholson St




View 05 - Christie Street West



View 06 - Christie Street East

Proposal Scheme | Proposed Section



Proposal Scheme | Area Schedule

| <div>WOODS BAGOT™</div> <div>Christie and Nicholson, St Leonards Proposed scheme with 2036 setbacks</div> | | | | | | | | |
|---|-----------------------|------------------|---------------|------------------|---------------------|--------------------|-------------------|-----------------|
| LEVEL | USE / TYPE | BUILDING HEIGHTS | | FUNCTIONAL AREAS | | | | |
| | | RL m | FL TO FL m | GBA m² | GFA (90% EFF) m² | NLA (85%EFF) m² | BALCONY GBA m² | CARPARK Bays |
| Roof | | 174.95 | | | | | | |
| Level 24 | Plant | 169.95 | 5 | | | | | |
| Level 23 | Commercial | 166.10 | 3.85 | 1842 | 1743 | 1646 | | |
| Level 22 | Commercial | 162.25 | 3.85 | 1842 | 1281 | 1210 | | |
| Level 21 | Commercial | 158.40 | 3.85 | 1842 | 1743 | 1646 | | |
| Level 20 | Commercial | 154.55 | 3.85 | 1842 | 1281 | 1210 | | |
| Level 19 | Commercial | 150.70 | 3.85 | 1842 | 1281 | 1210 | | |
| Level 18 | Commercial | 146.85 | 3.85 | 1842 | 1743 | 1646 | | |
| Level 17 | Commercial | 143.00 | 3.85 | 1842 | 1281 | 1210 | | |
| Level 16 | Commercial | 139.15 | 3.85 | 1842 | 1281 | 1210 | | |
| Level 15 | Commercial | 135.30 | 3.85 | 1842 | 1743 | 1646 | | |
| Level 14 | Commercial | 131.45 | 3.85 | 1842 | 1196 | 1130 | | |
| Level 13 | Commercial | 127.60 | 3.85 | 1842 | 1196 | 1130 | | |
| Level 12 | Commercial | 123.75 | 3.85 | 1842 | 1658 | 1566 | | |
| Level 11 | Commercial | 119.90 | 3.85 | 1842 | 1196 | 1130 | | |
| Level 10 | Commercial | 116.05 | 3.85 | 1842 | 1196 | 1130 | | |
| Level 09 | Commercial | 112.20 | 3.85 | 1842 | 1658 | 1566 | | |
| Level 08 | Commercial | 108.35 | 3.85 | 1842 | 1196 | 1130 | | |
| Level 07 | Commercial | 104.50 | 3.85 | 1842 | 1196 | 1130 | | |
| Level 06 | Commercial | 100.65 | 3.85 | 1842 | 1658 | 1566 | | |
| Level 05 | Commercial | 96.80 | 3.85 | 1842 | 1196 | 1130 | | |
| Level 04 | Commercial | 92.95 | 3.85 | 1842 | 1196 | 1130 | | |
| Level 03 | Commercial | 89.10 | 3.85 | 1842 | 1658 | 1566 | | |
| Level 02 | Commercial | 85.25 | 3.85 | 1842 | 1658 | 1566 | | |
| Level 01 | Medical office Suites | 81.40 | 3.85 | 1842 | 1658 | 1566 | | |
| Ground | Lobby/shop/café | 75.40 | 6 | 1842 | 1611 | 920 | | |
| Basement 01 | Plant/Parking | 71.80 | 3.6 | 2000 | | | | 10 |
| Basement 02 | Plant/Parking | 68.80 | 3 | 2000 | | | | 32 |
| Basement 03 | Plant/Parking | 65.80 | 3 | 2300 | | | | 40 |
| Basement 04 | Plant/Parking | 62.80 | 3 | 2300 | | | | 40 |
| TOTAL | | 0.00 | 100 | 52,808 | 34,503 | 31,989 | 0 | 122 |

| SITE AREA (m2) | 2,300 | |
|----------------|-------------|----------|
| | PERMISSIBLE | PROPOSED |
| FSR | 15.00 | 15.00 |
| Total GFA | 34,503 | 34,503 |
| | | |





“Create an A-Grade commercial offering which introduces diversity to the urban mix, activates the public domain, and fosters regional employment opportunities”

05

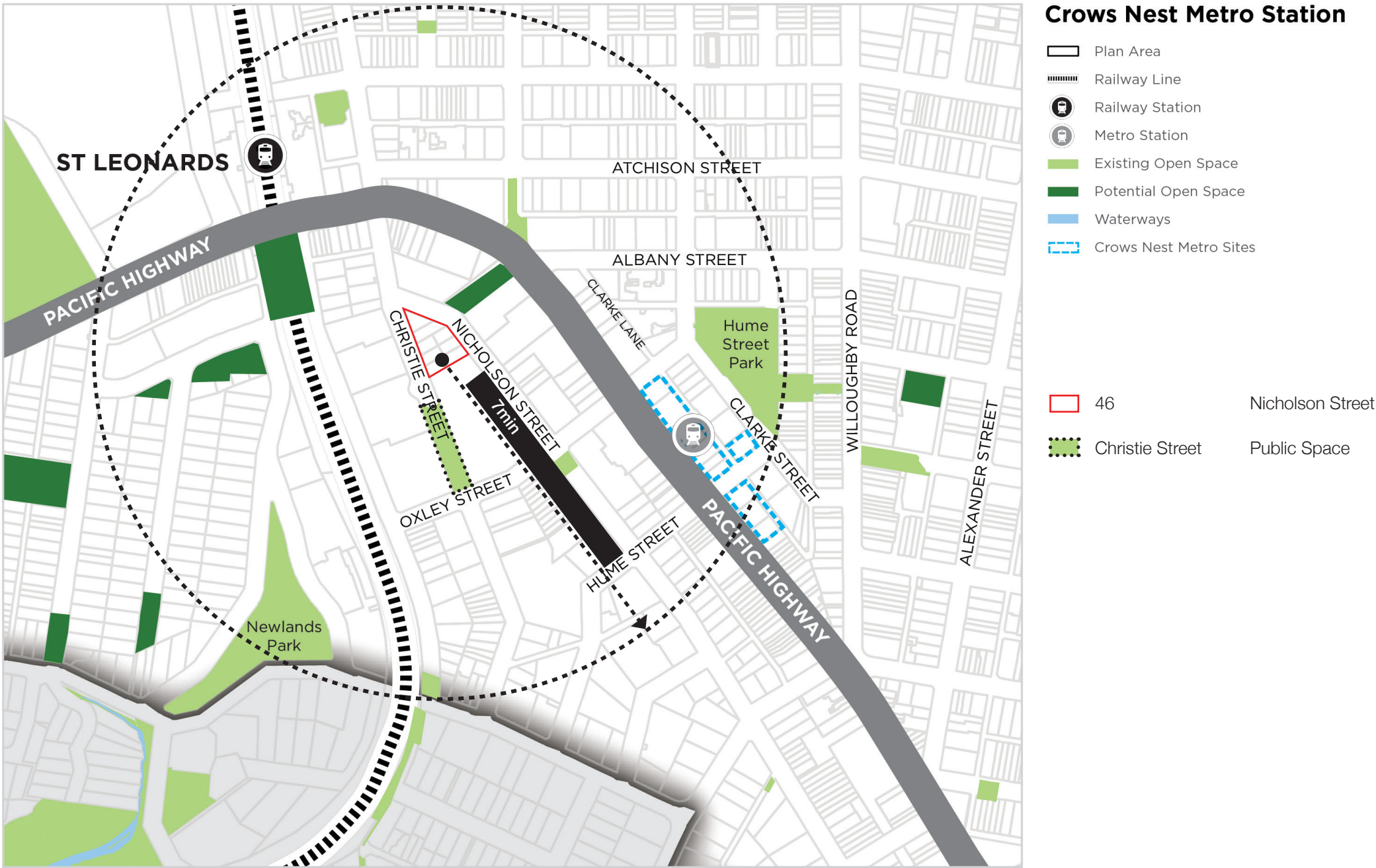
Appendix

Existing Open Space

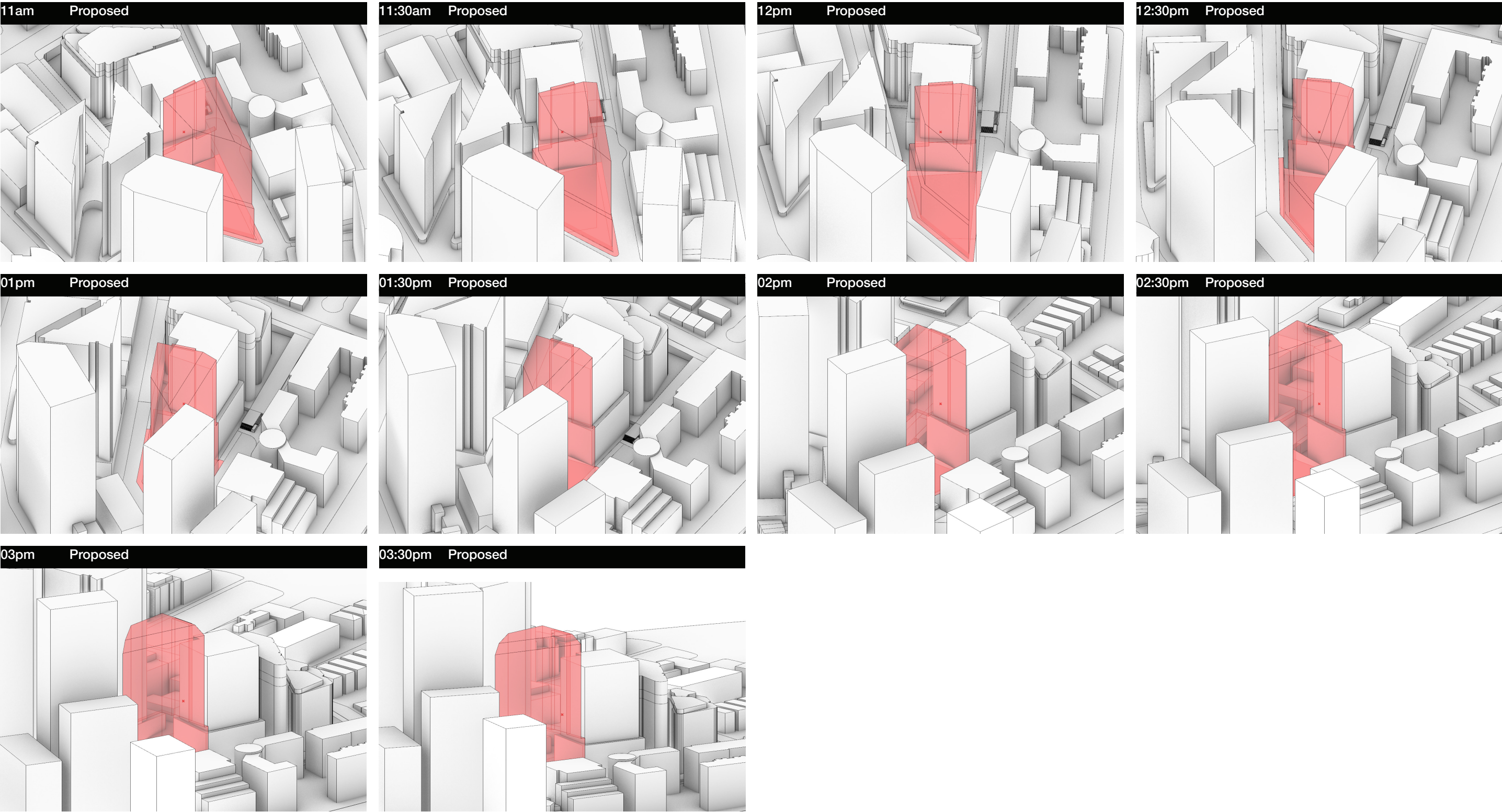
Sun Eye Views

View Sharing

Appendix | Existing open space - Christie Street Public Space

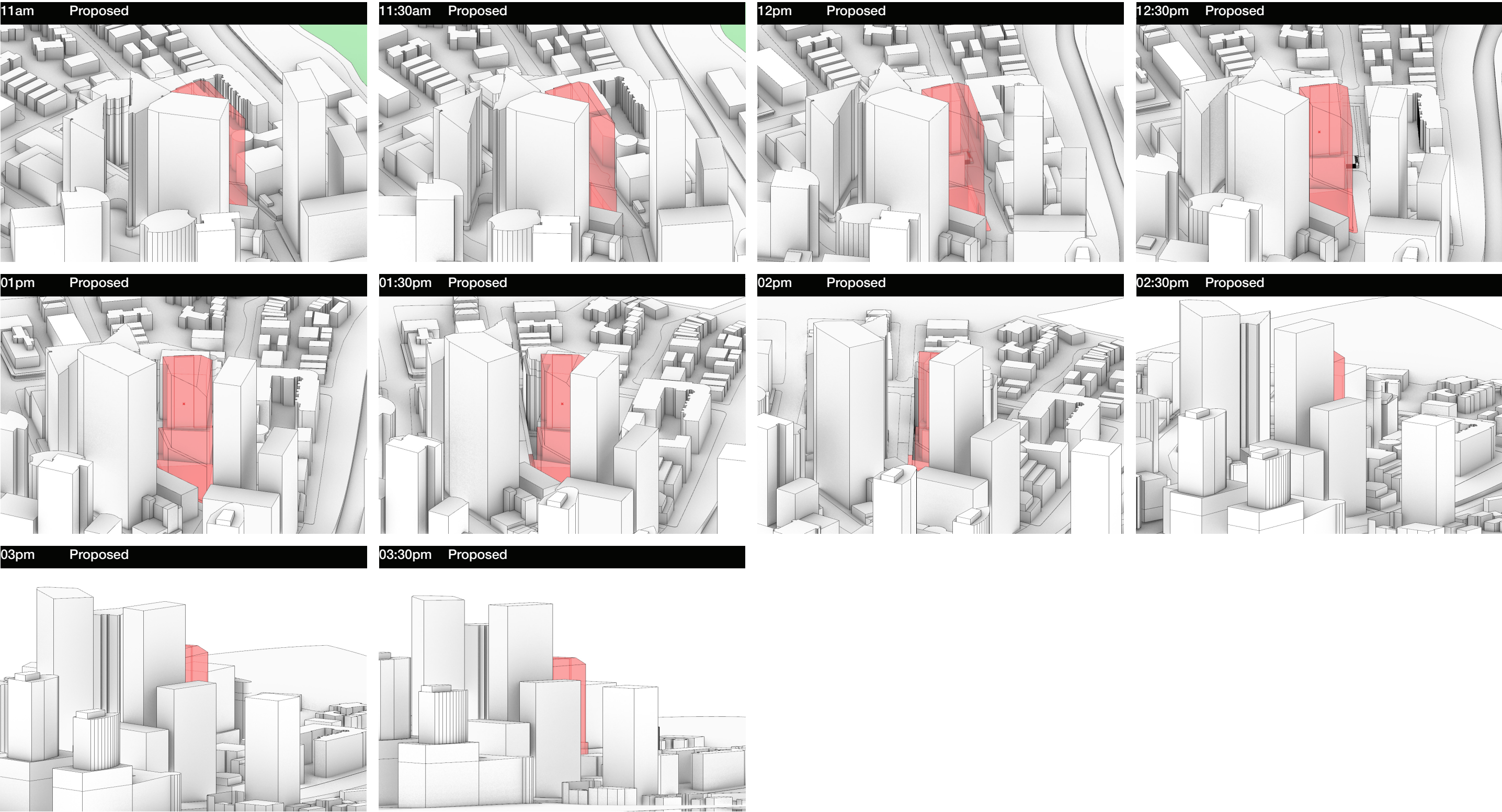


Appendix | Sun eye views -21st March, 11am-3.30pm



Proposed envelope



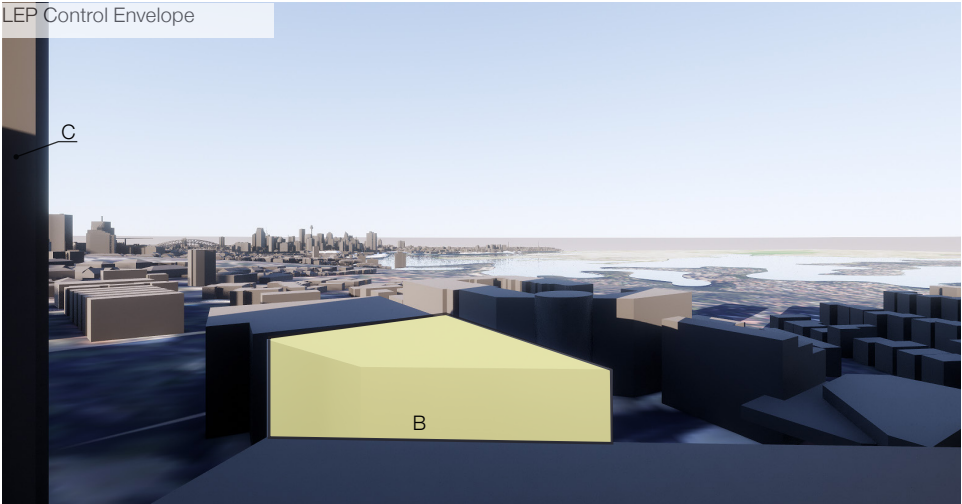
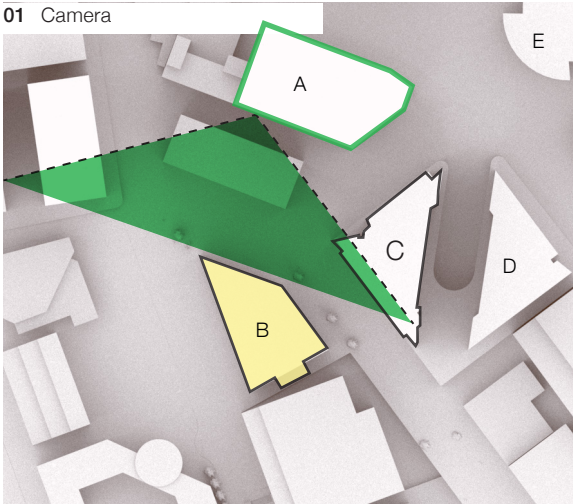
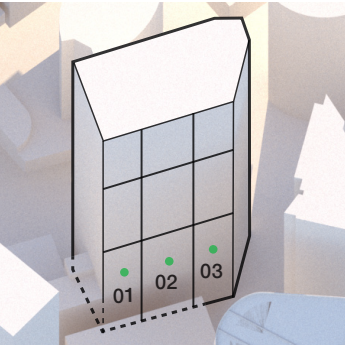
Appendix | Sun eye views -21st June, 11am-3.30pm



Proposed envelope

Appendix | View Sharing - 504 Pacific Highway view sharing LEP Control Envelope (low rise levels)




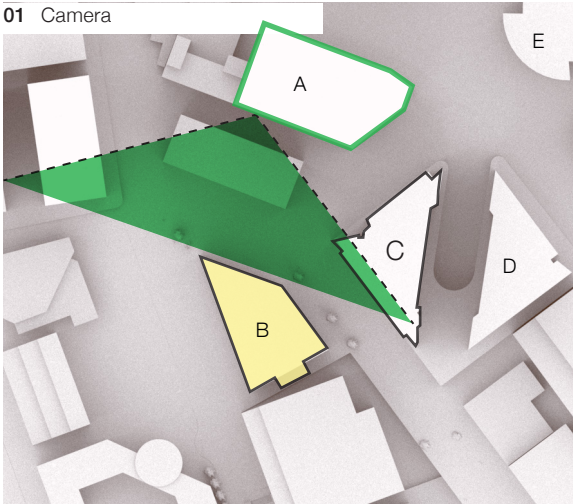
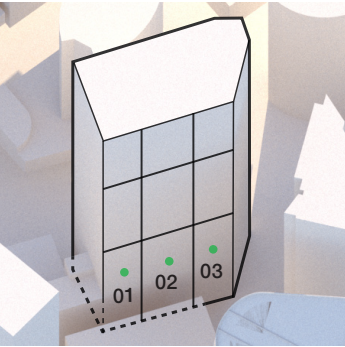
- A - 504 Pacific Highway
- B - 46 Nicholson St
- C - 486 Pacific Highway (Mirvac)
- D - 472 Pacific Highway (Mirvac)
- E - 599 Pacific Highway



NOTE:
*this study indicates shared view corridor past the proposed building towards the CBD and western harbour - not measuring views to open sky

Appendix | View Sharing - 504 Pacific Highway view sharing (low rise levels)

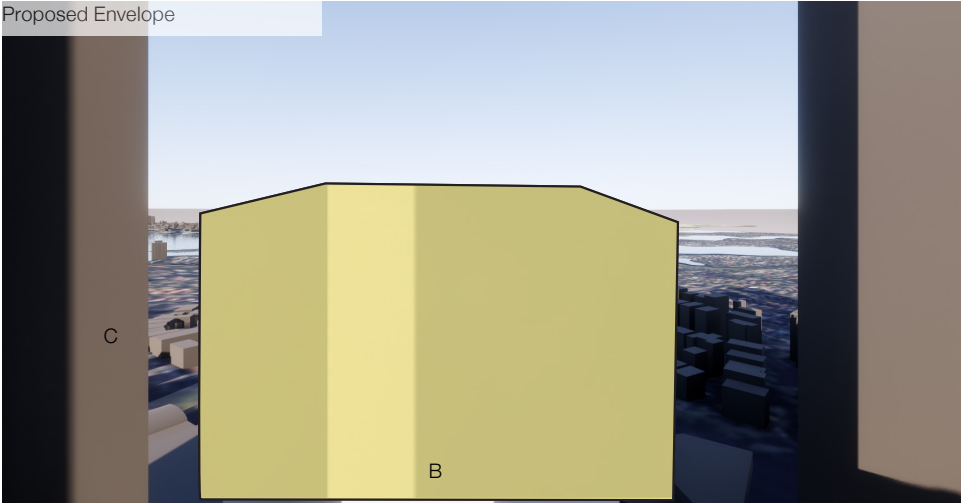
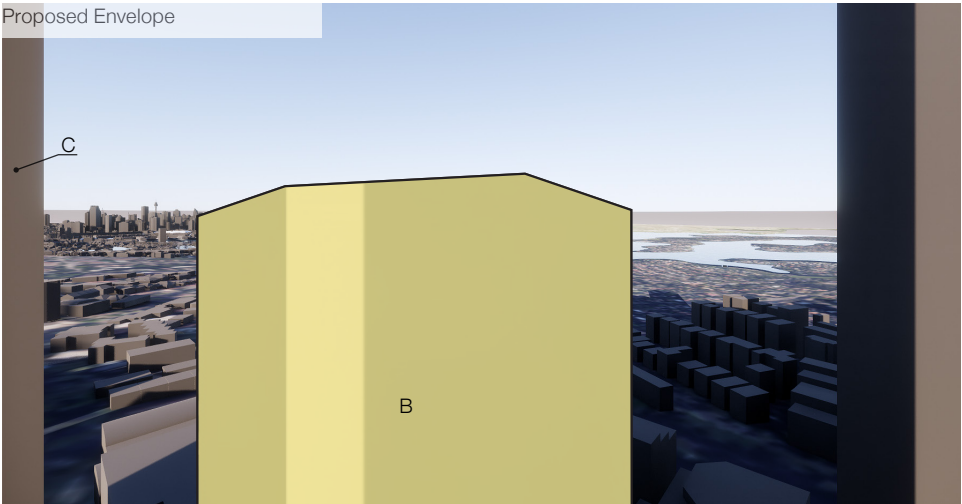
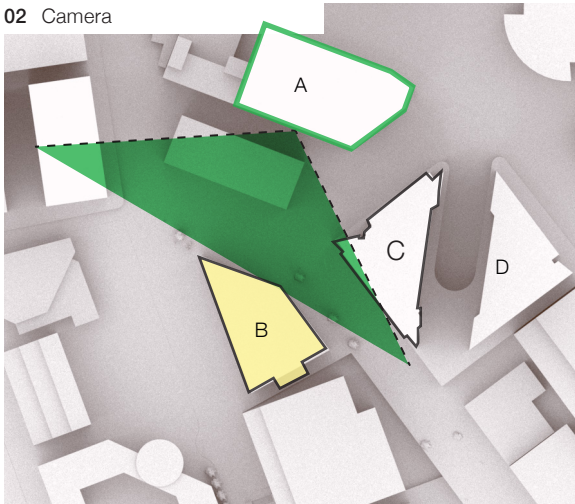
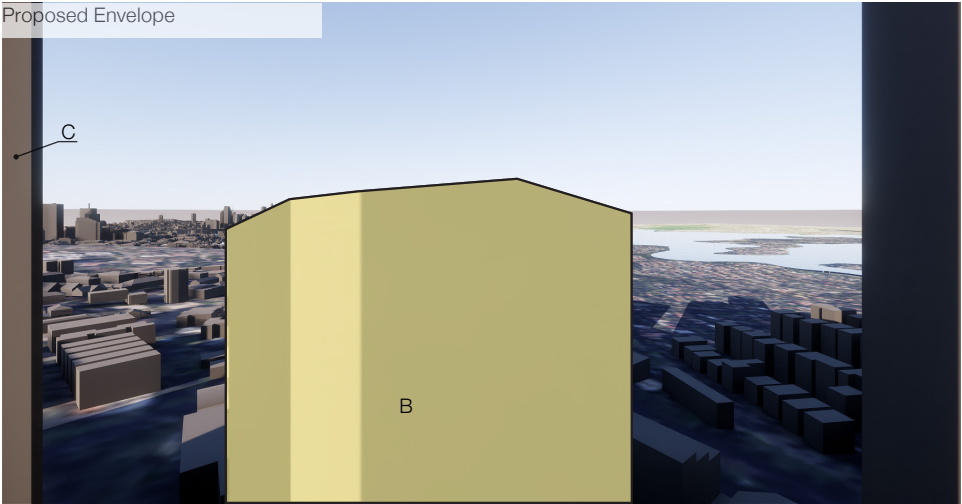
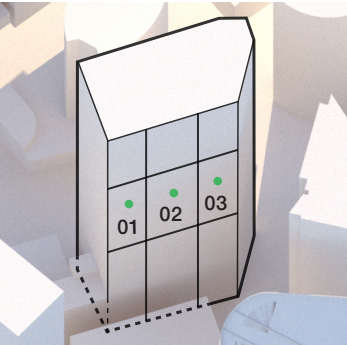
- A - 504 Pacific Highway
- B - 46 Nicholson St
- C - 486 Pacific Highway (Mirvac)
- D - 472 Pacific Highway (Mirvac)
- E - 599 Pacific Highway



NOTE:
*this study indicates shared view corridor past the proposed building towards the CBD and western harbour - not measuring views to open sky

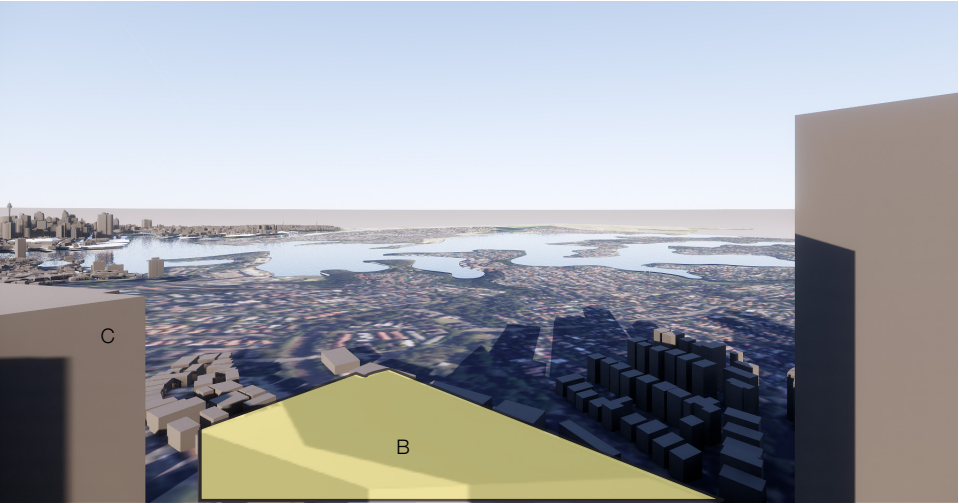
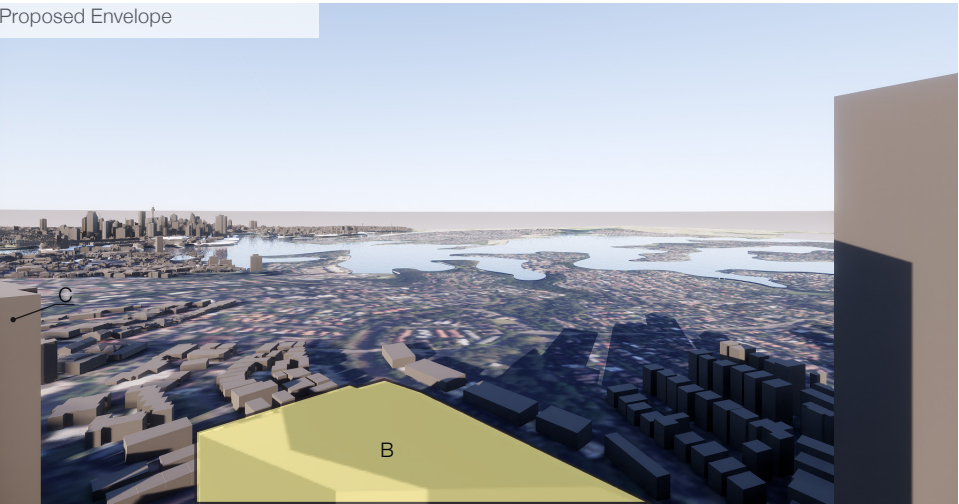
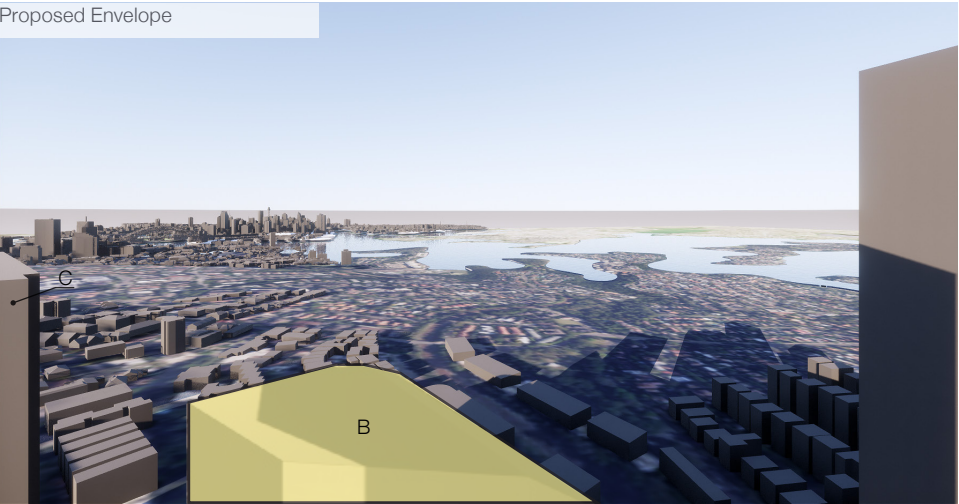
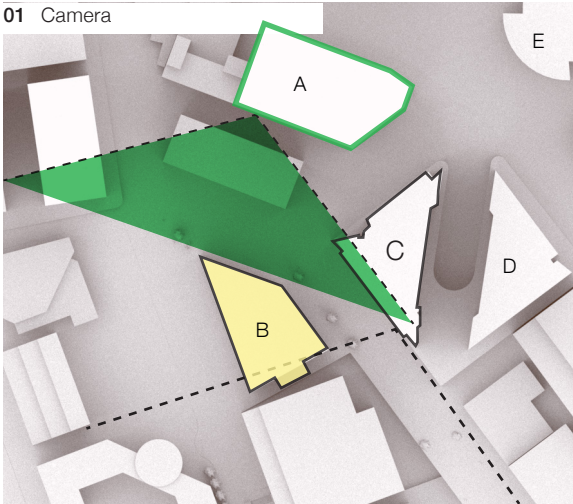
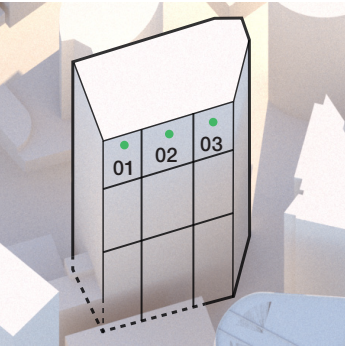
Appendix | View Sharing - 504 Pacific Highway view sharing (mid rise levels)

- A - 504 Pacific Highway
- B - 46 Nicholson St
- C - 486 Pacific Highway (Mirvac)
- D - 472 Pacific Highway (Mirvac)
- E - 599 Pacific Highway



Appendix | View Sharing - 504 Pacific Highway view sharing (high rise levels)

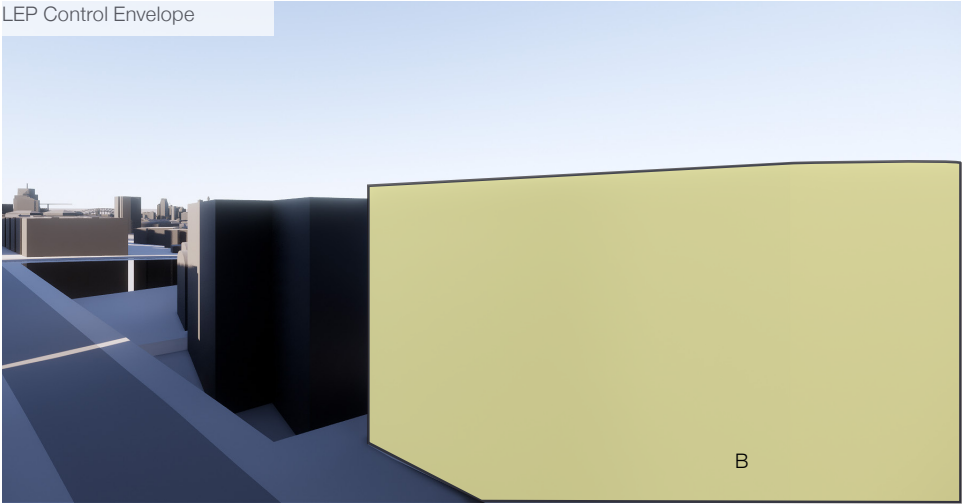
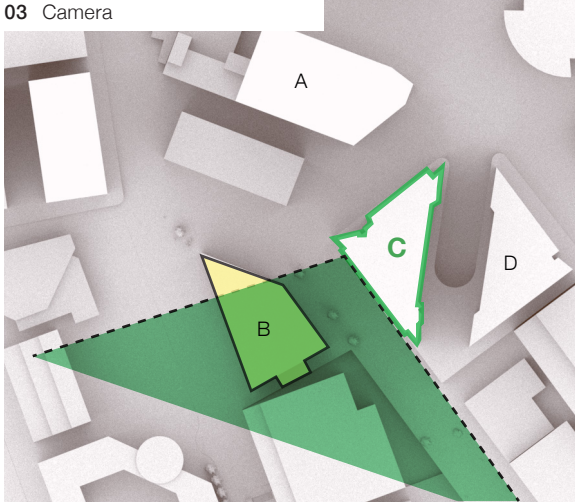
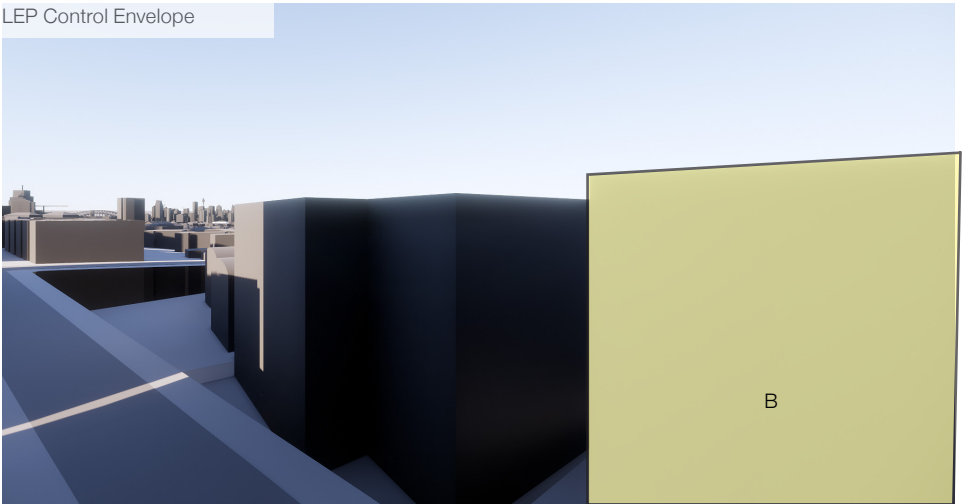
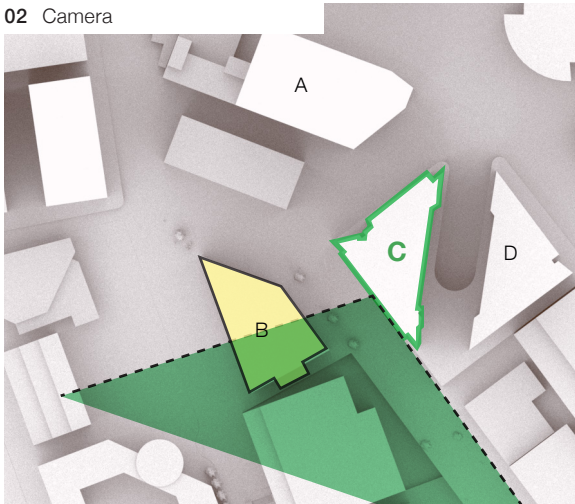

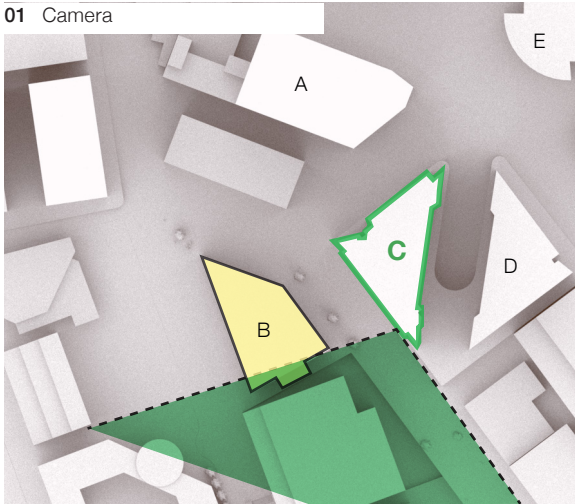
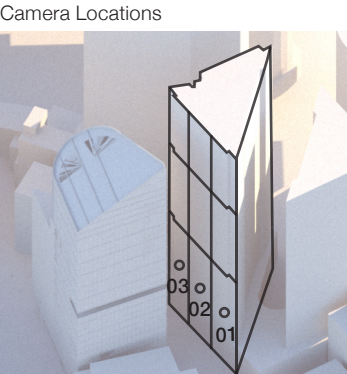
- A - 504 Pacific Highway
- B - 46 Nicholson St
- C - 486 Pacific Highway (Mirvac)
- D - 472 Pacific Highway (Mirvac)
- E - 599 Pacific Highway



NOTE:
*this study indicates shared view corridor past the proposed building towards the CBD and western harbour - not measuring views to open sky


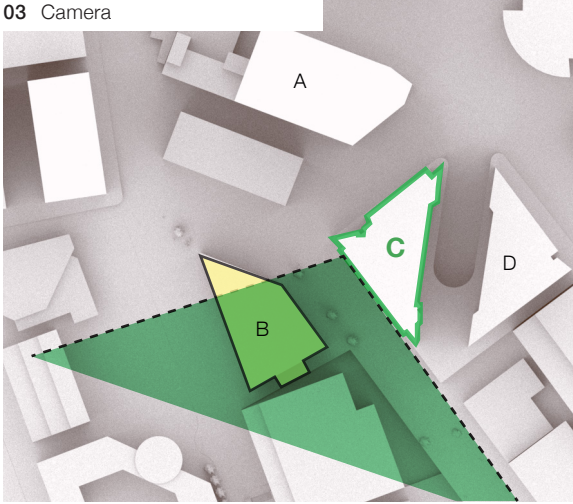

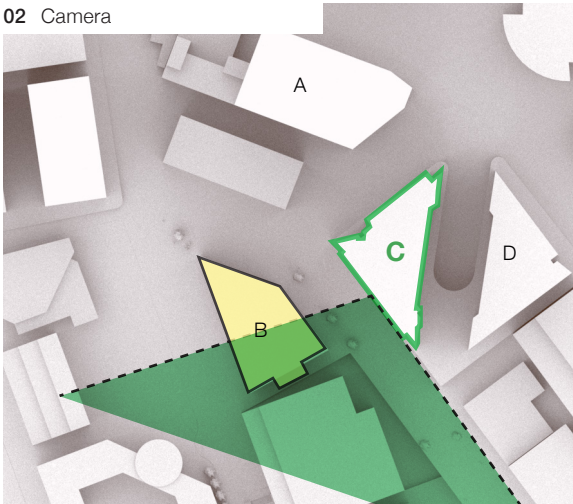

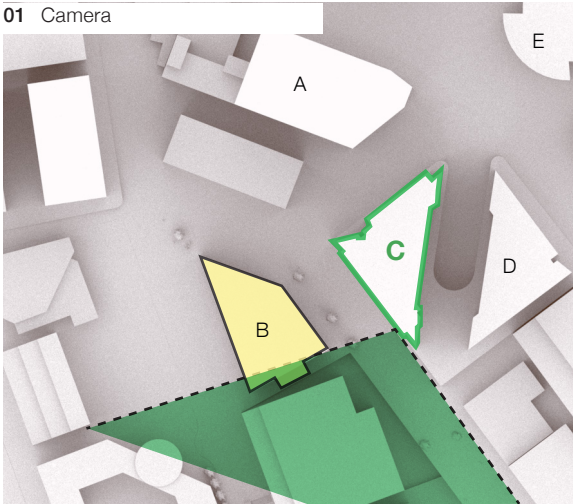

Appendix | View Sharing - 486 Pacific Highway view sharing LEP Control Envelope (low rise levels)

- A - 504 Pacific Highway
- B - 46 Nicholson St
- C - 486 Pacific Highway (Mirvac)
- D - 472 Pacific Highway (Mirvac)
- E - 599 Pacific Highway




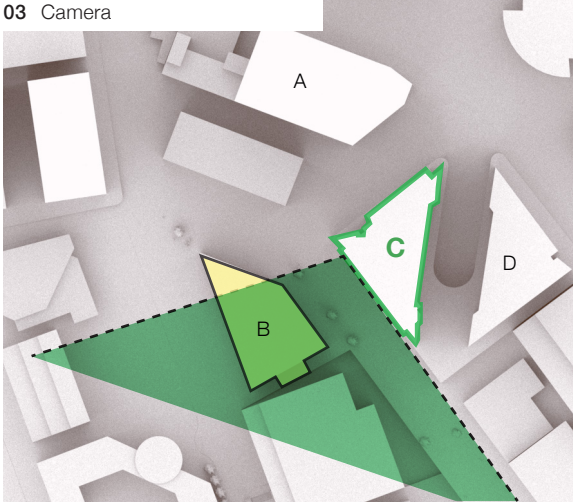
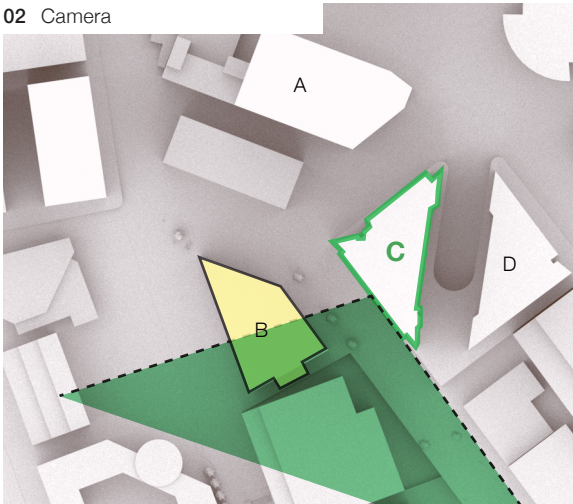

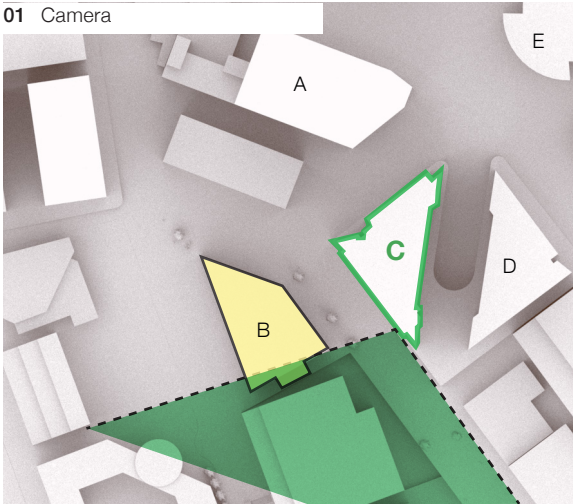
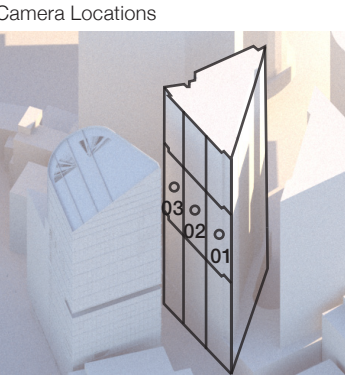
Appendix | View Sharing - 486 Pacific Highway (low rise levels south lookout)

- A - 504 Pacific Highway
- B - 46 Nicholson St
- C - 486 Pacific Highway (Mirvac)
- D - 472 Pacific Highway (Mirvac)
- E - 599 Pacific Highway




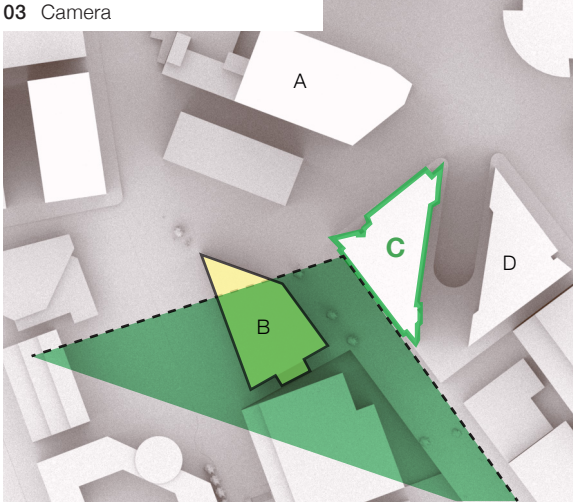

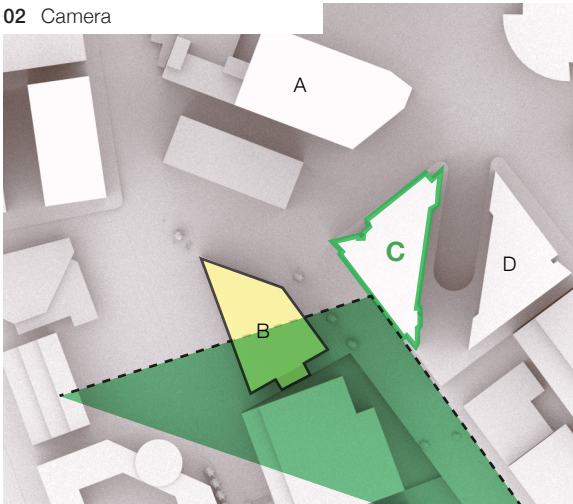

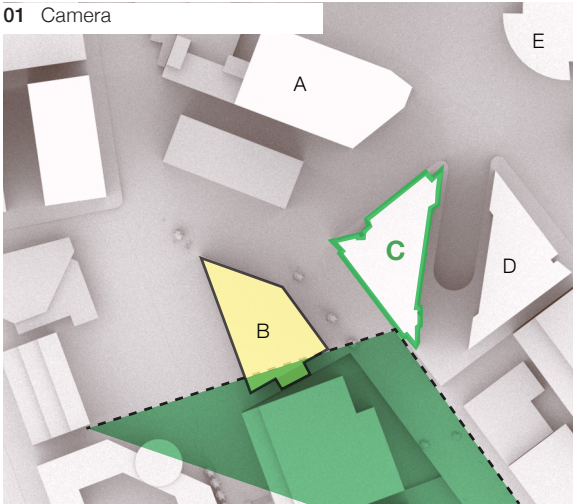
Appendix | View Sharing - 486 Pacific Highway (mid rise levels south lookout)

- A - 504 Pacific Highway
- B - 46 Nicholson St
- C - 486 Pacific Highway (Mirvac)
- D - 472 Pacific Highway (Mirvac)
- E - 599 Pacific Highway




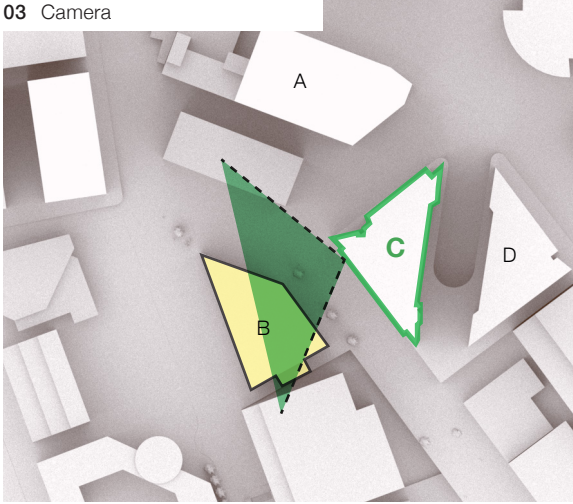
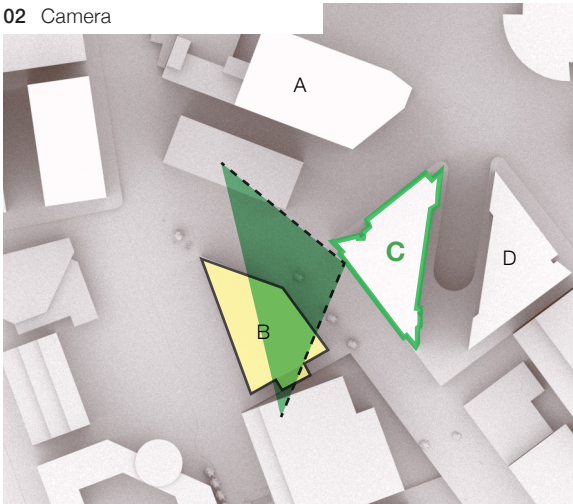

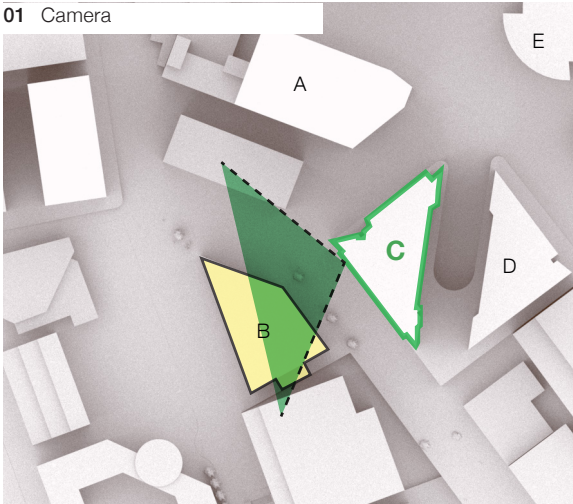
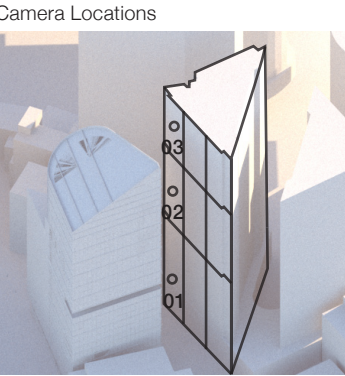
Appendix | View Sharing - 486 Pacific Highway (high rise levels south lookout)

- A - 504 Pacific Highway
- B - 46 Nicholson St
- C - 486 Pacific Highway (Mirvac)
- D - 472 Pacific Highway (Mirvac)
- E - 599 Pacific Highway



Appendix | View Sharing - 486 Pacific Highway (western outlook)


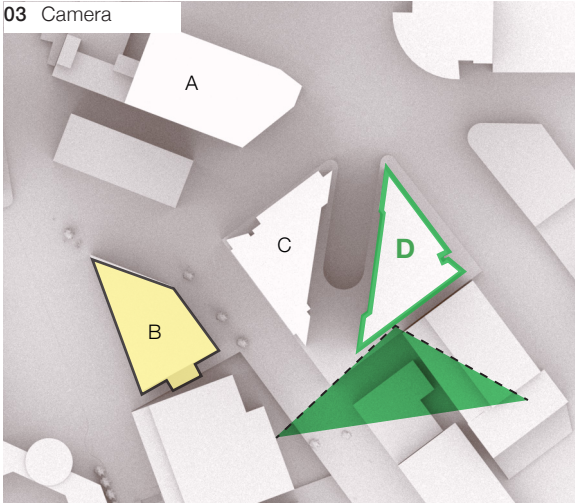

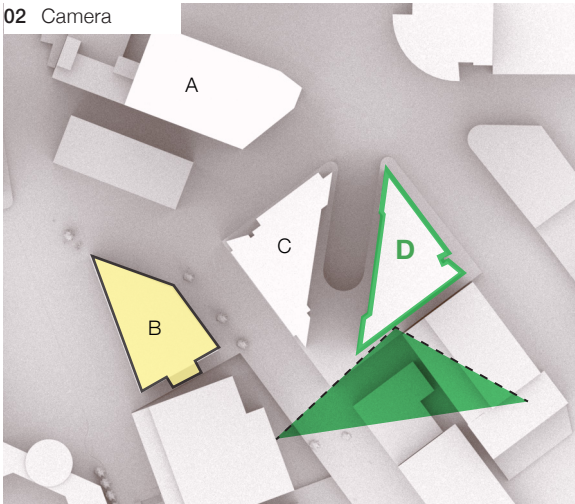

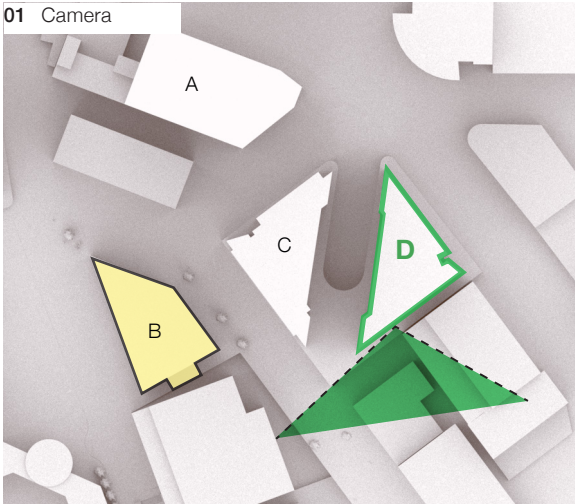

- A - 504 Pacific Highway
- B - 46 Nicholson St
- C - 486 Pacific Highway (Mirvac)
- D - 472 Pacific Highway (Mirvac)
- E - 599 Pacific Highway



Appendix | View Sharing - 472 Pacific Highway - all levels

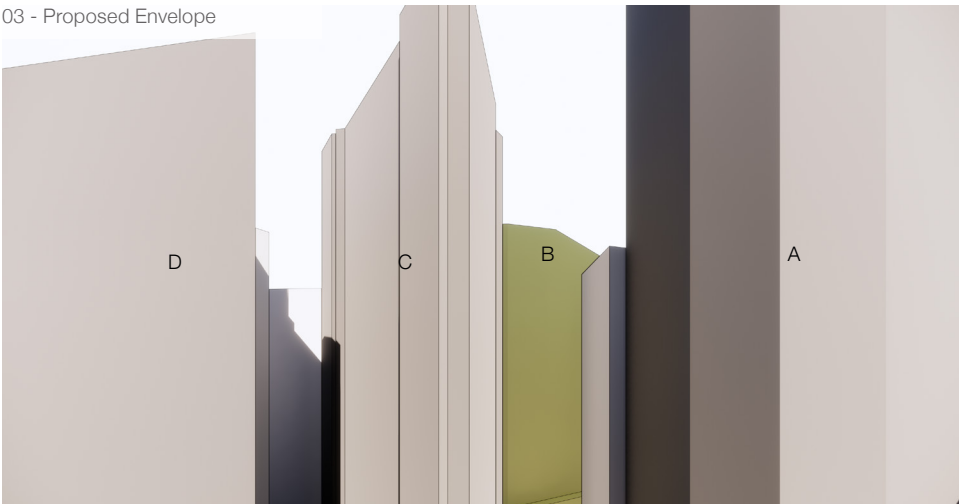
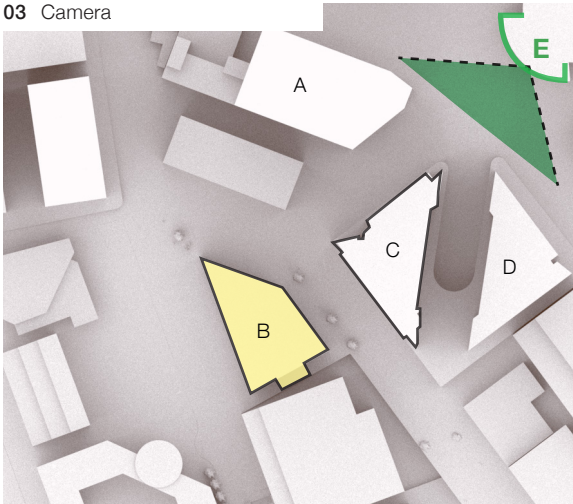

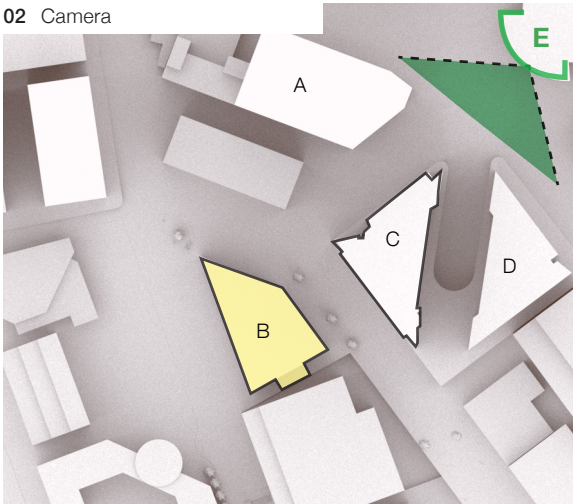

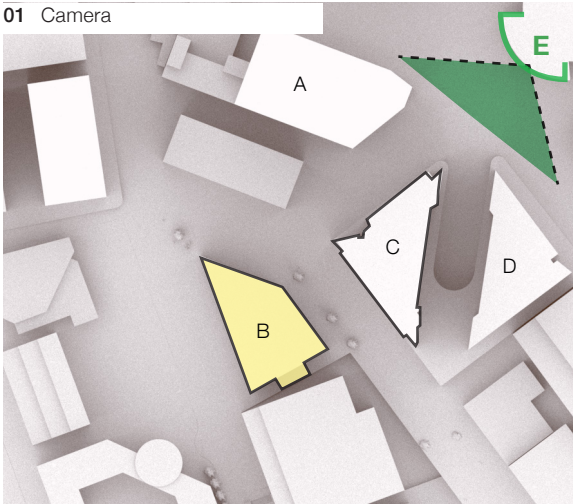
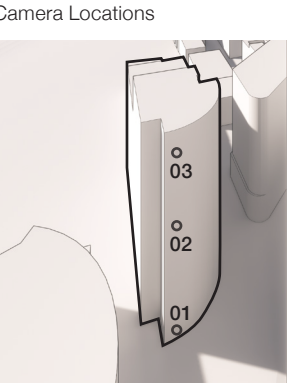
- A - 504 Pacific Highway
- B - 46 Nicholson St
- C - 486 Pacific Highway (Mirvac)
- D - 472 Pacific Highway (Mirvac)**
- E - 599 Pacific Highway

Camera Locations



Appendix | View Sharing - 599 Pacific Highway (southwest outlook)

- A - 504 Pacific Highway
- B - 46 Nicholson St
- C - 486 Pacific Highway (Mirvac)
- D - 472 Pacific Highway (Mirvac)
- E - 599 Pacific Highway



ASIA

Beijing
Level 5, Building 15,
Taikoo Li Sanlitun North,
No.11 Sanlitun Road
Chaoyang Beijing, China 100027
T +86 10 6419 8555

Hong Kong
Level 22, The Centrium,
60 Wyndham Street,
Central Hong Kong
T +852 2526 6308

Shanghai
Plaza 336, 9F,
336 Middle Xizang Road
Huangpu District
Shanghai, China 200001
T +86 21 6023 1968

SOUTH EAST ASIA

Singapore
38 Bukit Pasoh Road,
Singapore 089852
T +65 6800 0900

AUSTRALIA & NEW ZEALAND

Adelaide
Level 14, 11 Waymouth Street,
Adelaide SA 5001, Australia
GPO Box 338
Adelaide SA 5001, Australia
T +618 8113 5900

Brisbane
Level 3, 262 Adelaide Street
Brisbane Qld 4001, Australia
GPO Box 7842
Brisbane Qld 4001, Australia
T +617 3308 2900

Christchurch
Level 2, 299 Durham Street,
Christchurch
New Zealand 8013
PO Box 972, Christchurch
New Zealand 8140
T +64 3 963 4340

Melbourne
Mezzanine,
498 Little Collins Street,
Melbourne, Vic 3000, Australia
PO Box 16206
Collins Street West
Vic 8007, Australia
T +613 8646 6600

Perth
The Palace,
108 St Georges Terrace,
Perth WA 6000, Australia
GPO Box 2797
Perth WA 6001
Australia
T +618 9322 0500

Sydney
Level 2,
60 Carrington Street,
Sydney NSW 2000, Australia
PO Box N19
Grosvenor Place
Sydney NSW 1220
Australia
T +612 9249 2500

EUROPE

London
75 Riding House Street,
London W1W 7EJ
United Kingdom
T +4420 7637 6880

MIDDLE EAST

Abu Dhabi
Suite 1413, Makeen Tower,
Corner 9th & 10th Street
Abu Dhabi, UAE
PO Box 110710
Abu Dhabi, UAE
T +9712 657 3450

Dubai
Level 3, Suite 313
Dubai Emarat Atrium
Sheikh Zayed Road
Dubai, UAE
PO Box 58041
Dubai, UAE
T +971 4 404 1600

NORTH AMERICA

Los Angeles
Bradbury Building
304 South Broadway, Studio 212
Los Angeles, CA 90013, USA
T +1 213 766 0445


New York
30 Broad Street, 7th Floor,
New York, NY 10004, USA
T +1 646 756 3300


San Francisco
88 Kearny Street, Floor 19
San Francisco CA
94108 USA
T +1 415 277 3000

FOLLOW US

 woodsbagot伍兹贝格

 facebook.com/
WoodsBagot

 @woodsbagot

 @woods_bagot

 linkedin.com/
company/woods-bagot

 pinterest.com.au/woodsbagot

Copyright © Woods Bagot 2020
All Rights Reserved. No material may be reproduced without prior permission.

CONTACTS

Sarah Kay
sarah.kay@woodsbagot.com

Jason Fraser
jason.fraser@woodsbagot.com

Kimberly Withrow
kimberly.withrow@woodsbagot.com

Larisa Mos
larisa.mos@woodsbagot.com

